PRESSURE/TEMPERATURE LOG
6 HR after circulation stopped

DI DRILL SURVEY SERVICES DDSS

Company	UNIVERSITY OF UTAH
Well	MU-ESW1
Field	MILFORD FORGE
County	BEAVER
State	UT
Country	USA

Company UNIVERSITY OF UTAH
Well MU-ESW1
Field MILFORD FORGE
County BEAVER
State UT
Country USA

Location: API # :

LAT: 38.500562
LONG: -112.887025

SEC TWP RGE

Other Services

Permanent Datum Elevation
Log Measured From KB Elevation
Drilling Measured From

Elevation
K.B. 21.5'
D.F.
G.L. 5536'

Date	9/3/17		
Run Number	ONE		
Depth Driller	6800'		
Depth Logger	6798'		
Bottom Logged Interval	6798'		
Top Log Interval	SURFACE		
Open Hole Size	8-3/4"		
Type Fluid	N/A		
Density / Viscosity	N/A		
Max. Recorded Temp.	266°F		
Estimated Cement Top	N/A		
Time Well Ready	1:40 AM 9/3/17		
Time Logger on Bottom	9:50 AM		
Equipment Number	UNIT1		
Location	Milford Forge		
Recorded By	COREY BIHM		
Witnessed By			

Borehole Record				Tubing Record			
Run Number	Bit	From	To	Size	Weight	From	To

Casing Record	Size	Wgt/Ft	Top	Bottom
Surface String	13-3/8"		SURFACE	337'
Prot. String	9-5/8"		SURFACE	2173'
Production String				
Liner				
OPEN HOLE	8-3/4"		2173'	6800'

<<< Fold Here >>>

All interpretations are opinions based on inferences from electrical or other measurements and we cannot and do not guarantee the accuracy or correctness of any interpretation, and we shall not, except in the case of gross or willful negligence on our part, be liable or responsible for any loss, costs, damages, or expenses incurred or sustained by anyone resulting from any interpretation made by any of our officers, agents or employees. These interpretations are also subject to our general terms and conditions set out in our current Price Schedule.

Comments

LOG IS MEASURED FROM KB ELEVATION
TAG DEPTH 6798'
MAX TEMP 266°F
FLUID LEVEL SURFACE
MAX PRESSURE 3043PSI
"THANK YOU FOR USING DI DRILL SURVEY SERVICES"

Pressure/Temperature Log 6HR Pass

Scale=2"/100'

DI DRILL SURVEY SERVICES DDSS

Database File	gr_mu-esw1_pt.db
Dataset Pathname	pass1.2
Presentation Format	press_temp
Dataset Creation	Sun Sep 03 06:49:50 2017
Charted by	Depth in Feet scaled 1:600

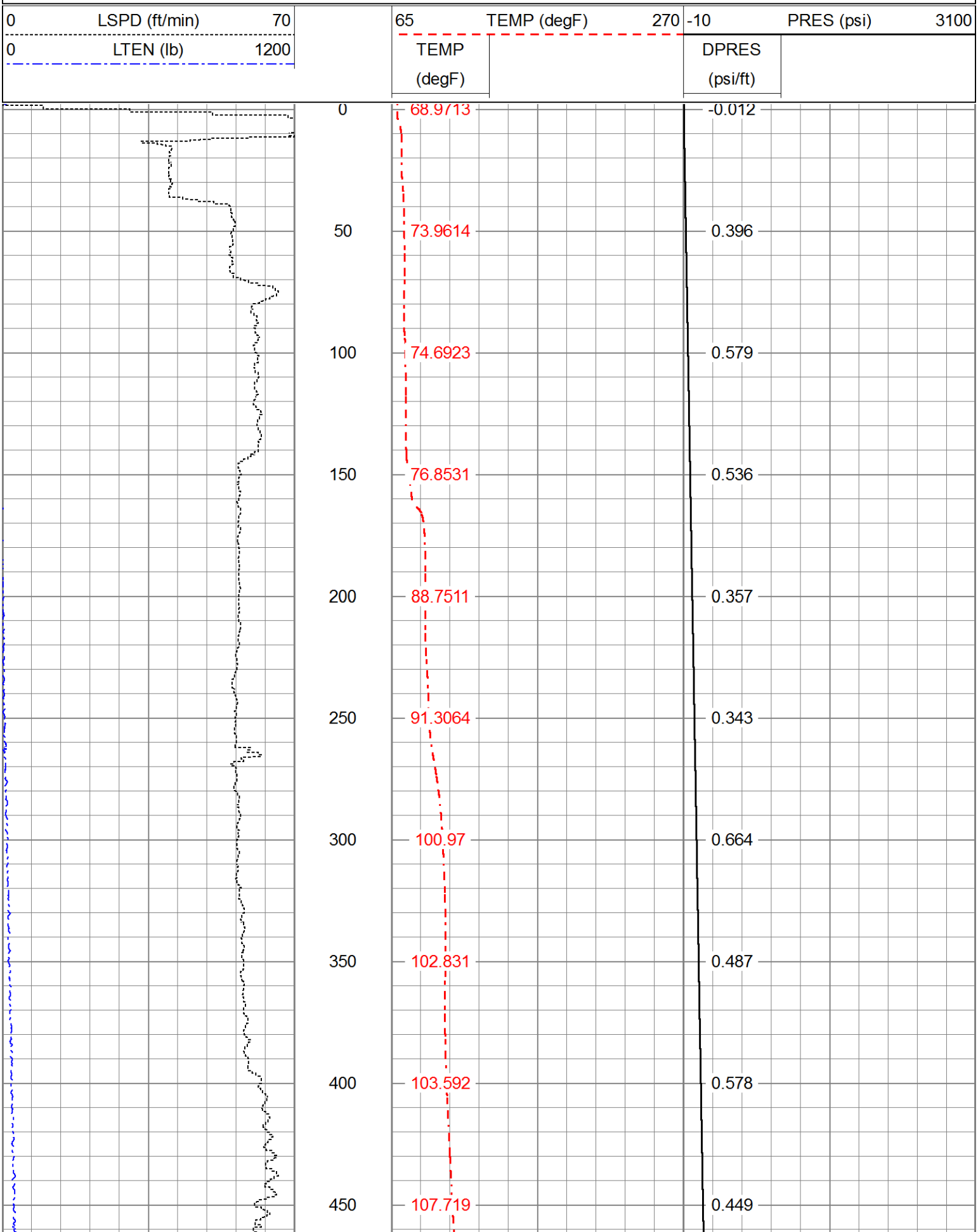

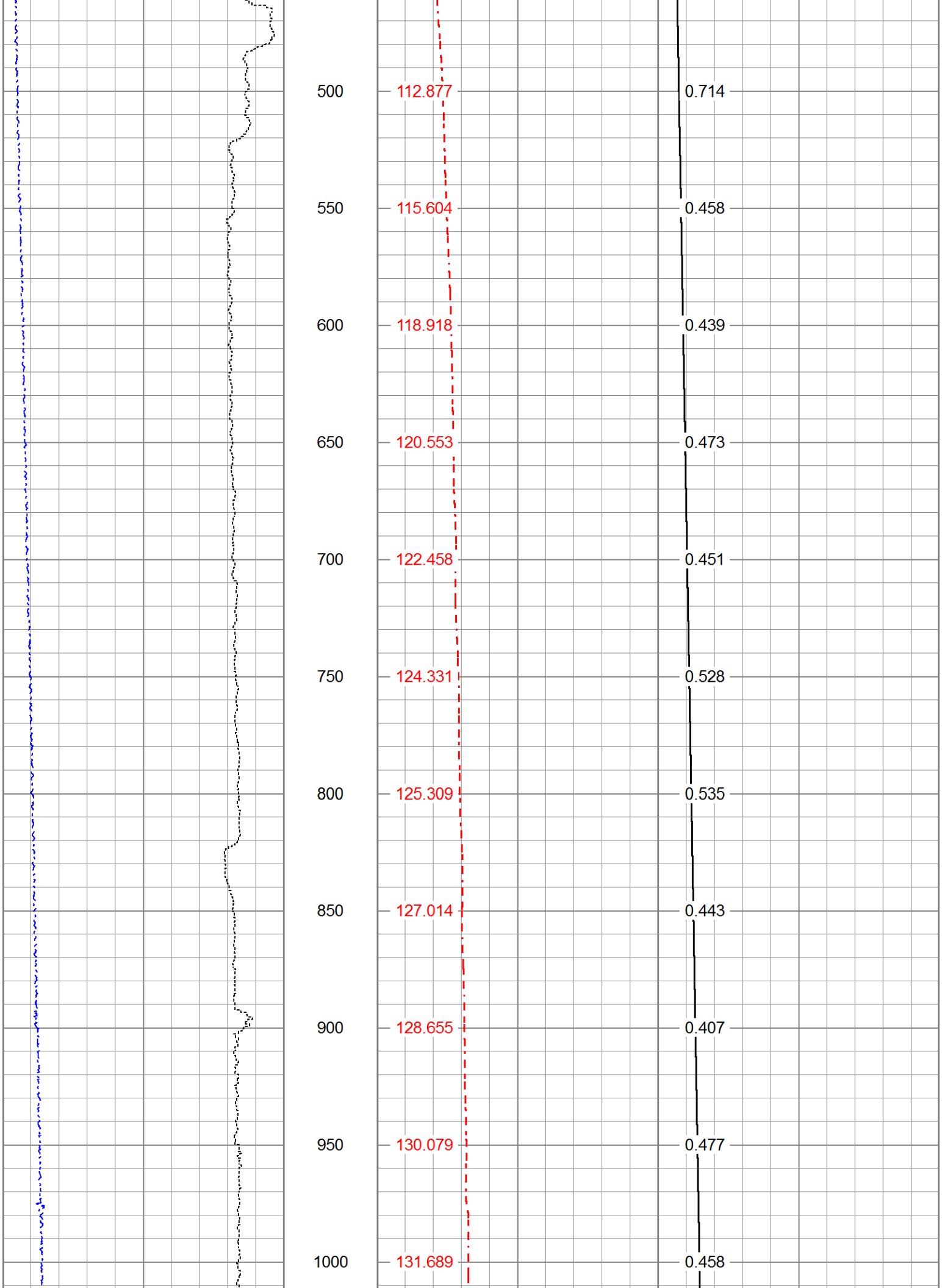
500
112.877
0.714
550
115.604
0.458
600
118.918
0.439
650
120.553
0.473
700
122.458
0.451
750
124.331
0.528
800
125.309
0.535
850
127.014
0.443
900
128.655
0.407
950
130.079
0.477
1000
131.689
0.458

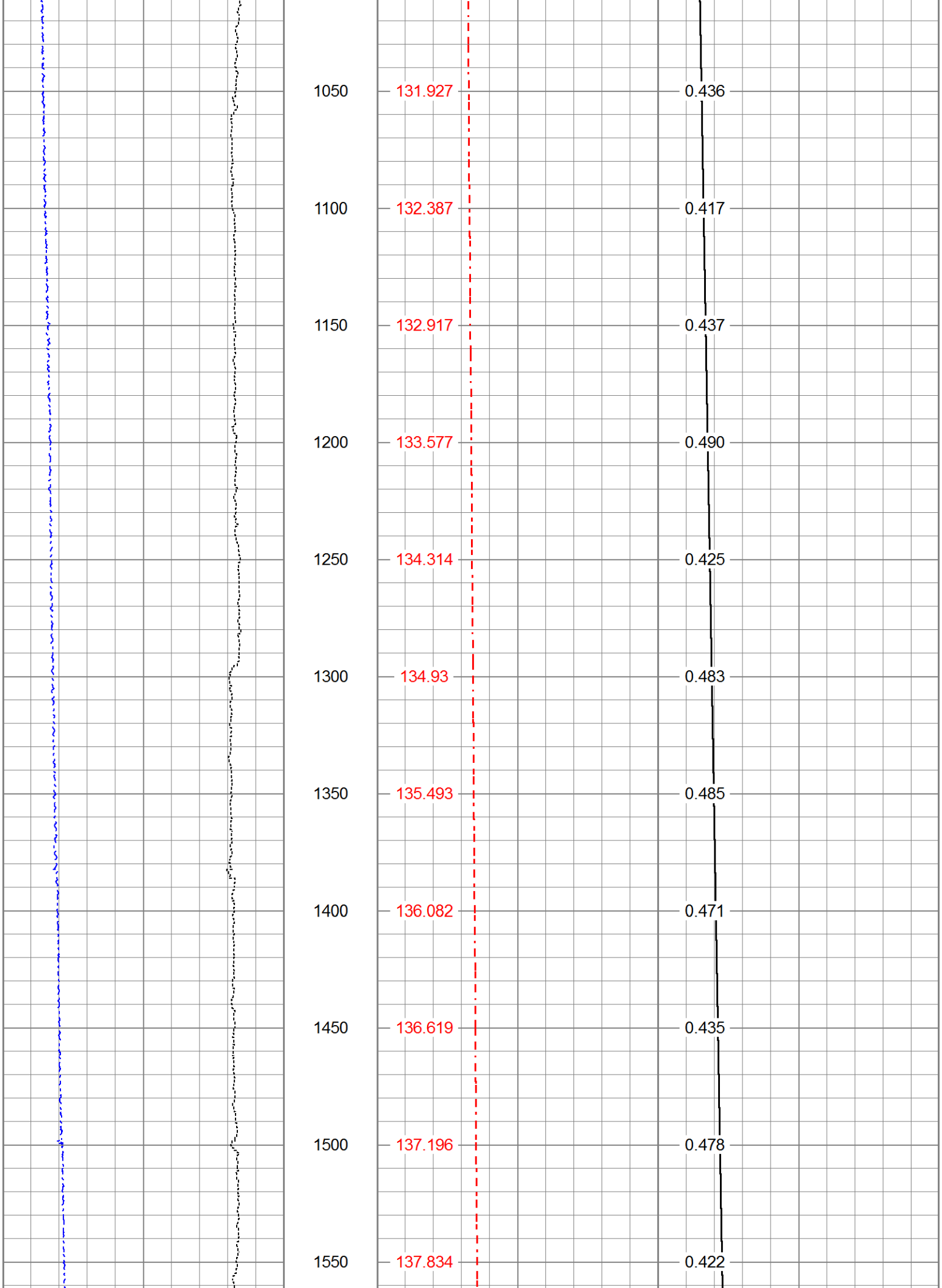
1050
131.927
0.436
1100
132.387
0.417
1150
132.917
0.437
1200
133.577
0.490
1250
134.314
0.425
1300
134.93
0.483
1350
135.493
0.485
1400
136.082
0.471
1450
136.619
0.435
1500
137.196
0.478
1550
137.834
0.422

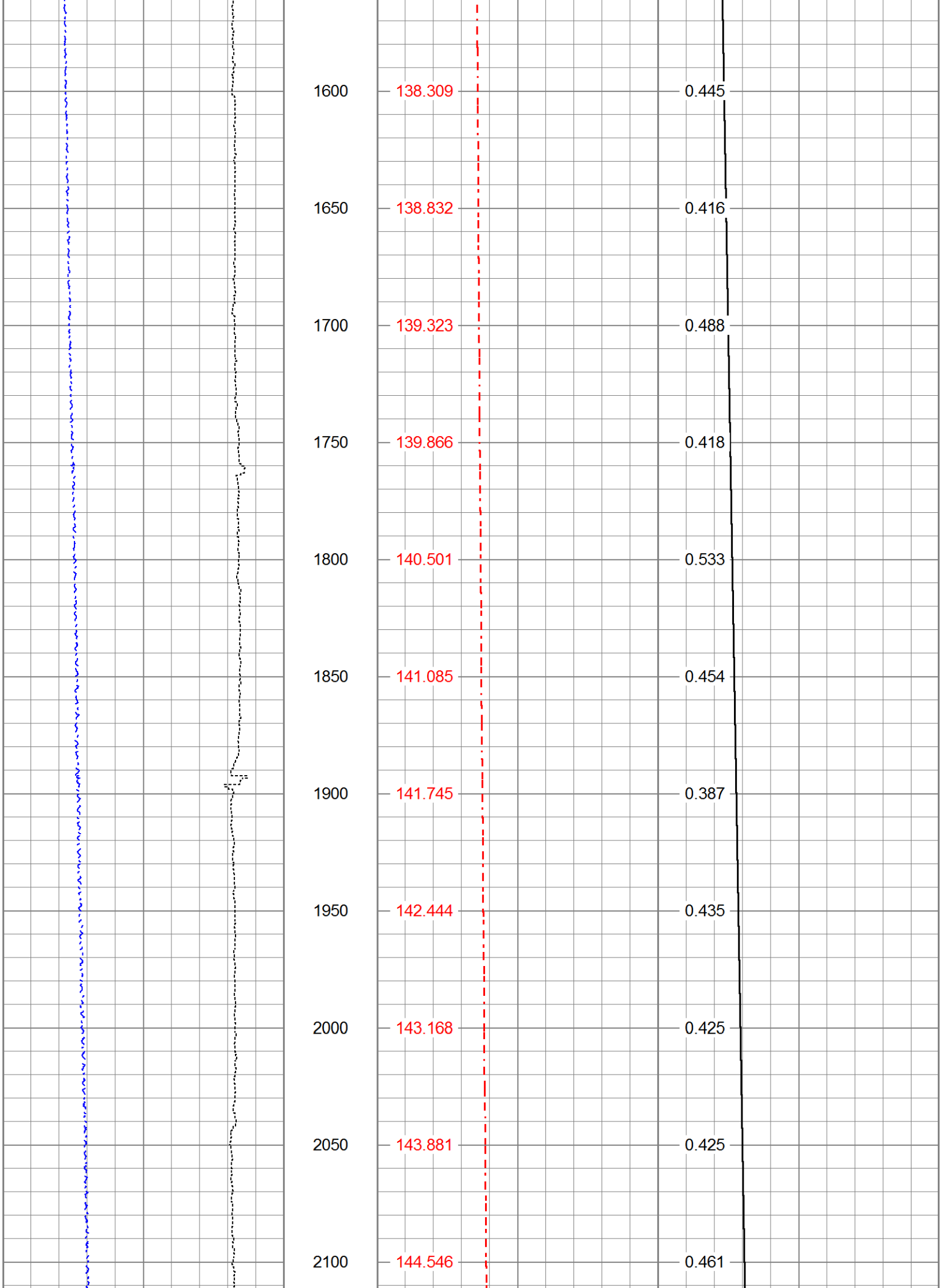
1600
138.309
0.445
1650
138.832
0.416
1700
139.323
0.488
1750
139.866
0.418
1800
140.501
0.533
1850
141.085
0.454
1900
141.745
0.387
1950
142.444
0.435
2000
143.168
0.425
2050
143.881
0.425
2100
144.546
0.461

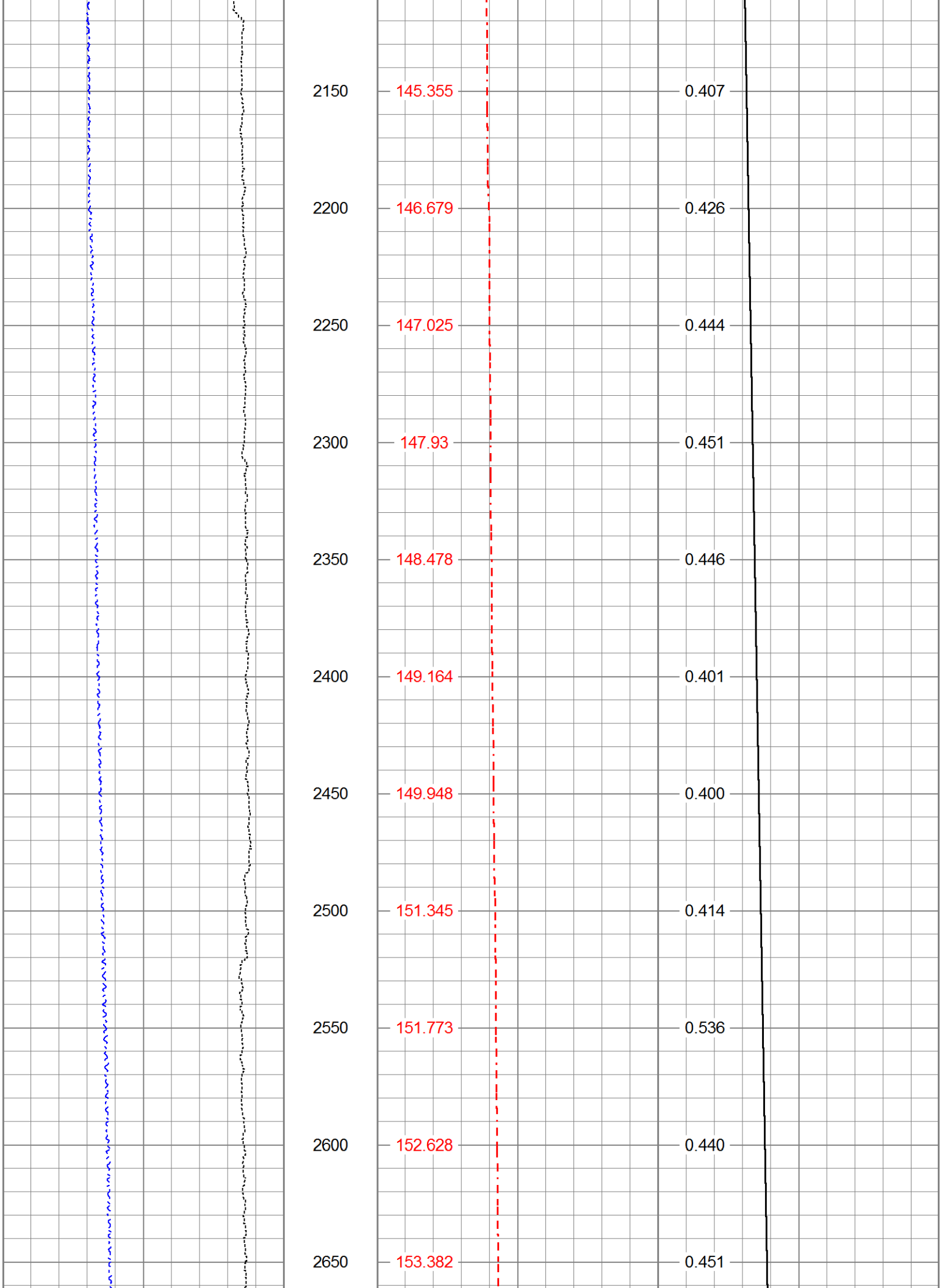
2150
145.355
0.407
2200
146.679
0.426
2250
147.025
0.444
2300
147.93
0.451
2350
148.478
0.446
2400
149.164
0.401
2450
149.948
0.400
2500
151.345
0.414
2550
151.773
0.536
2600
152.628
0.440
2650
153.382
0.451

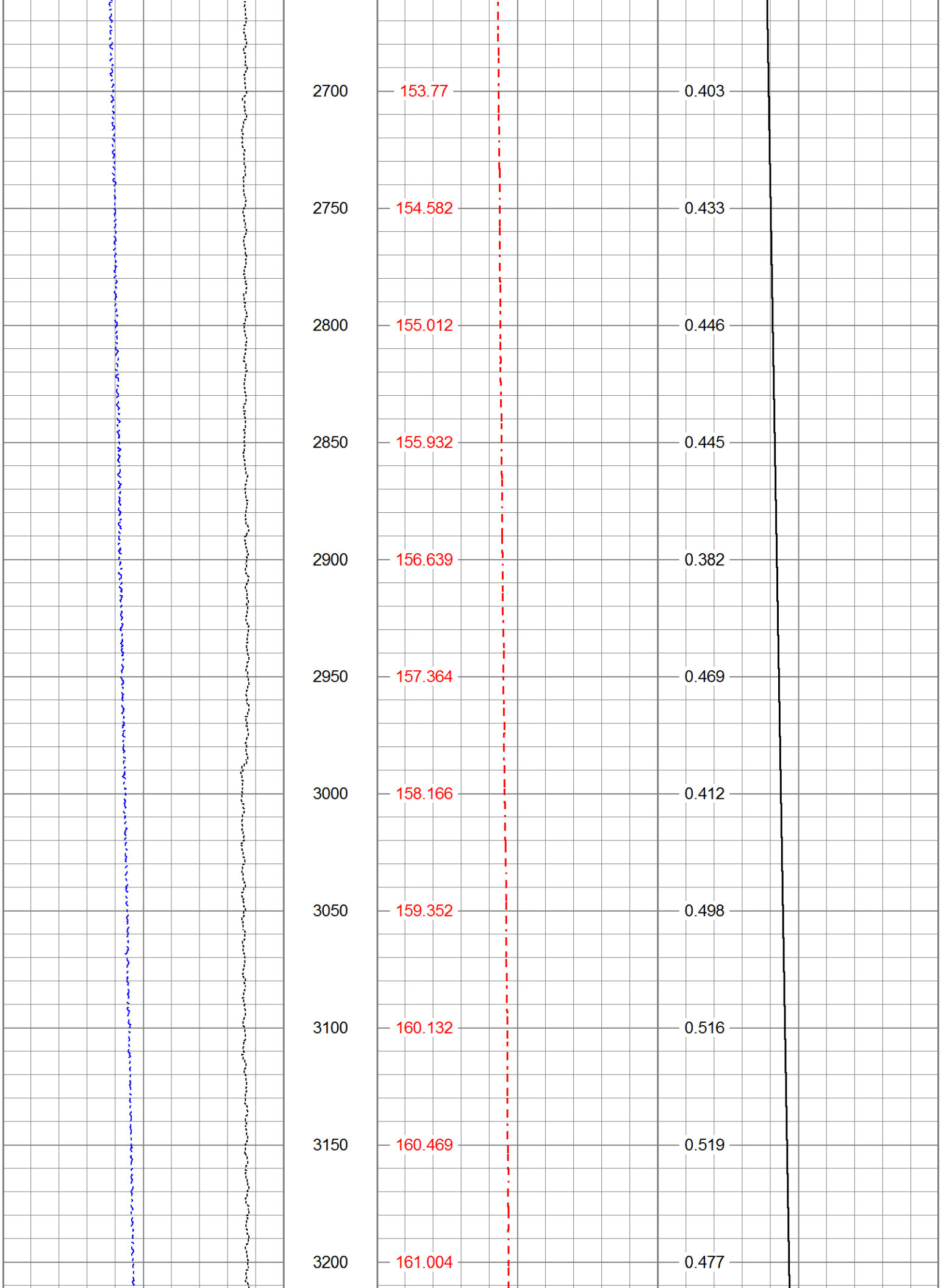
2700
153.77
0.403
2750
154.582
0.433
2800
155.012
0.446
2850
155.932
0.445
2900
156.639
0.382
2950
157.364
0.469
3000
158.166
0.412
3050
159.352
0.498
3100
160.132
0.516
3150
160.469
0.519
3200
161.004
0.477

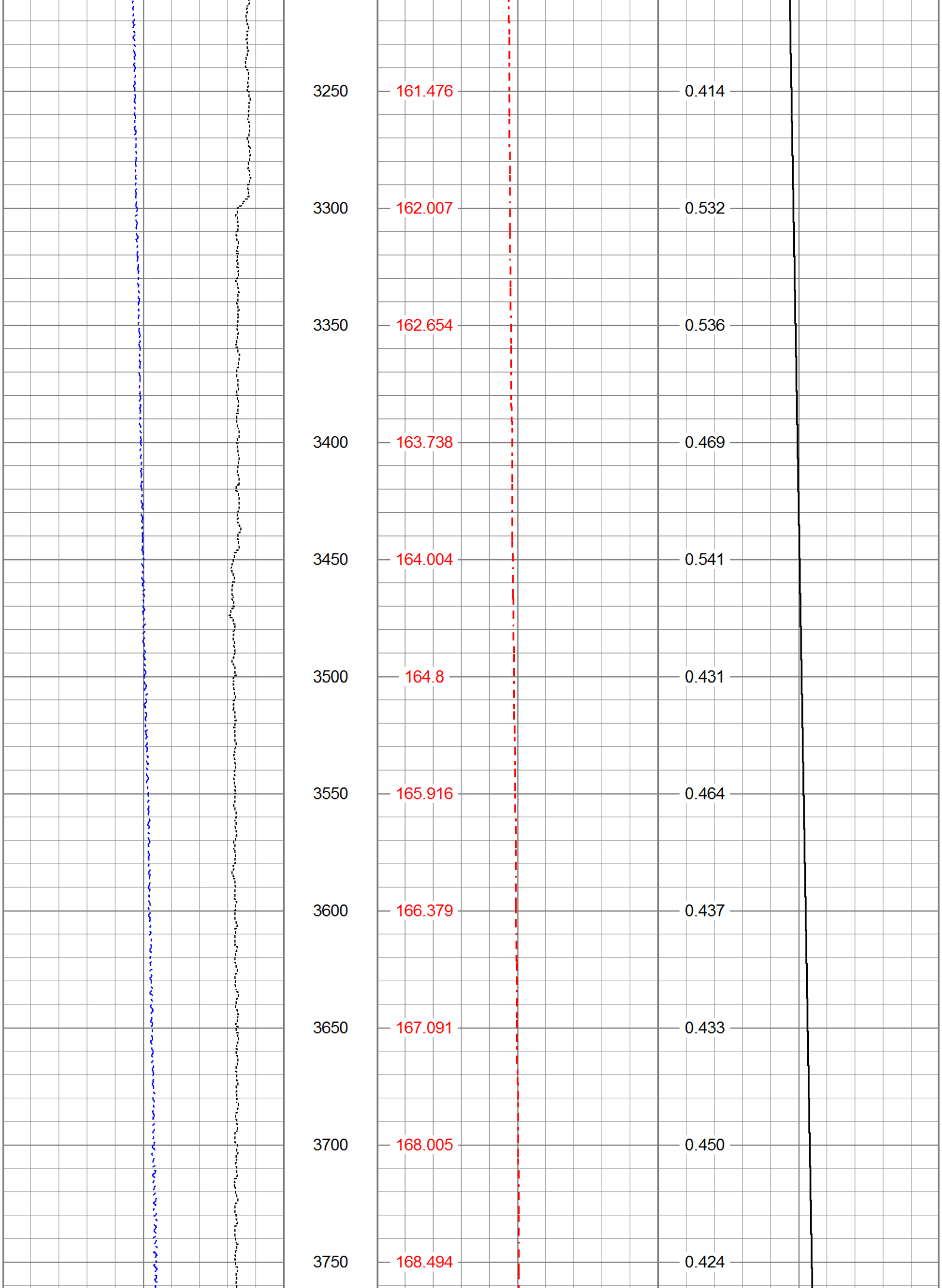
3250
161.476
0.414
3300
162.007
0.532
3350
162.654
0.536
3400
163.738
0.469
3450
164.004
0.541
3500
164.8
0.431
3550
165.916
0.464
3600
166.379
0.437
3650
167.091
0.433
3700
168.005
0.450
3750
168.494
0.424

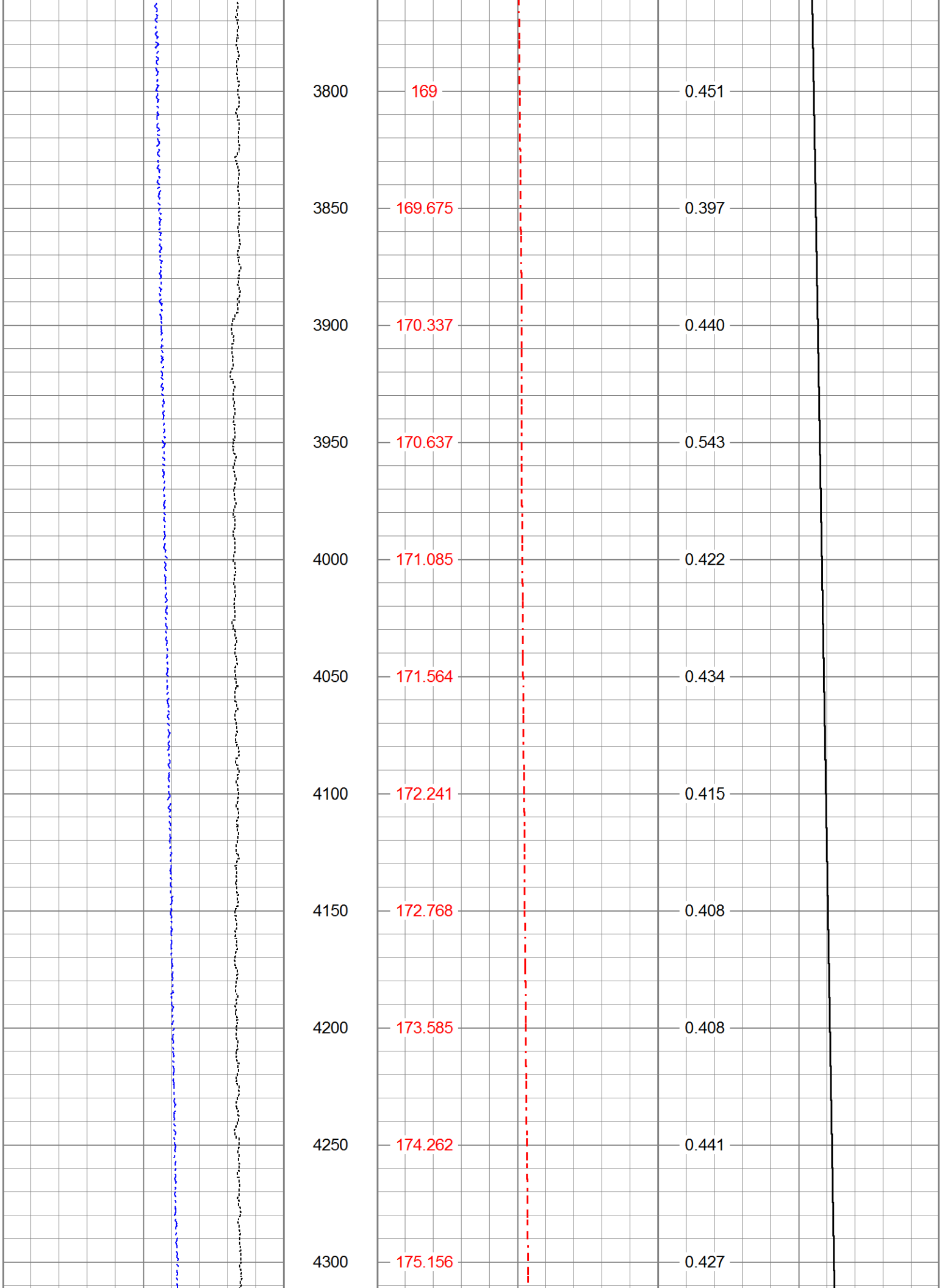
3800
169
0.451
3850
169.675
0.397
3900
170.337
0.440
3950
170.637
0.543
4000
171.085
0.422
4050
171.564
0.434
4100
172.241
0.415
4150
172.768
0.408
4200
173.585
0.408
4250
174.262
0.441
4300
175.156
0.427

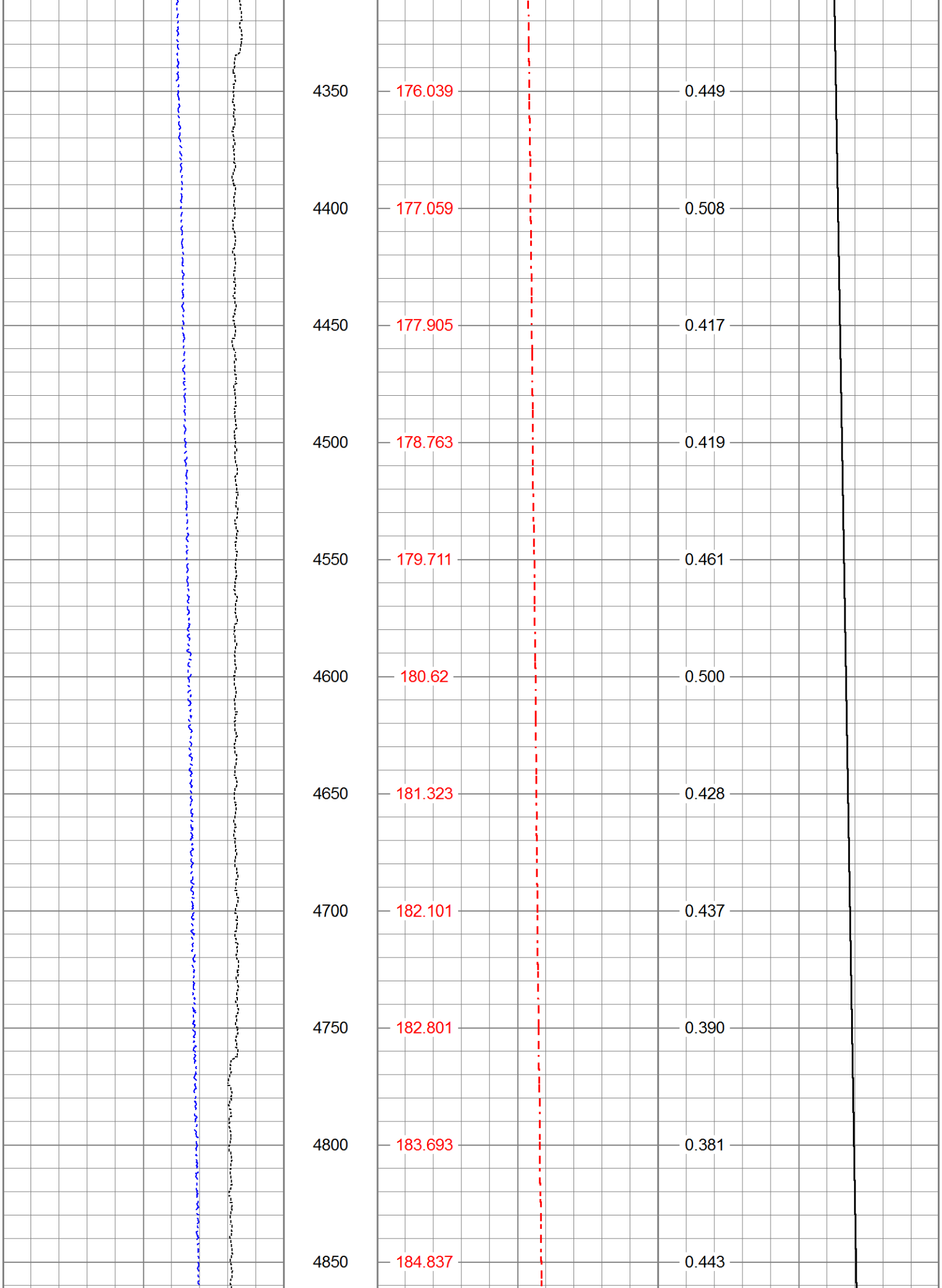
4350
176.039
0.449
4400
177.059
0.508
4450
177.905
0.417
4500
178.763
0.419
4550
179.711
0.461
4600
180.62
0.500
4650
181.323
0.428
4700
182.101
0.437
4750
182.801
0.390
4800
183.693
0.381
4850
184.837
0.443

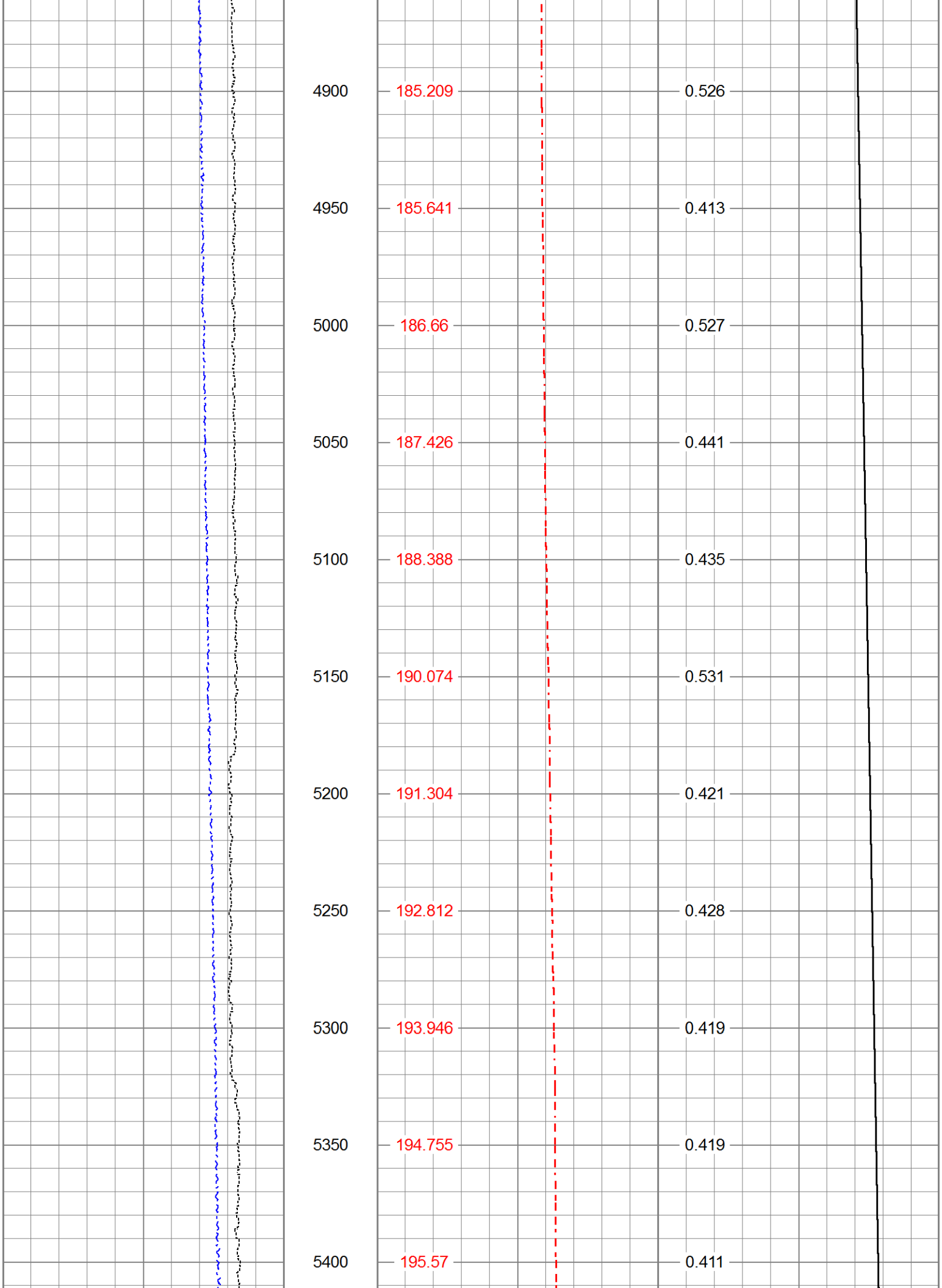
4900
185.209
0.526
4950
185.641
0.413
5000
186.66
0.527
5050
187.426
0.441
5100
188.388
0.435
5150
190.074
0.531
5200
191.304
0.421
5250
192.812
0.428
5300
193.946
0.419
5350
194.755
0.419
5400
195.57
0.411

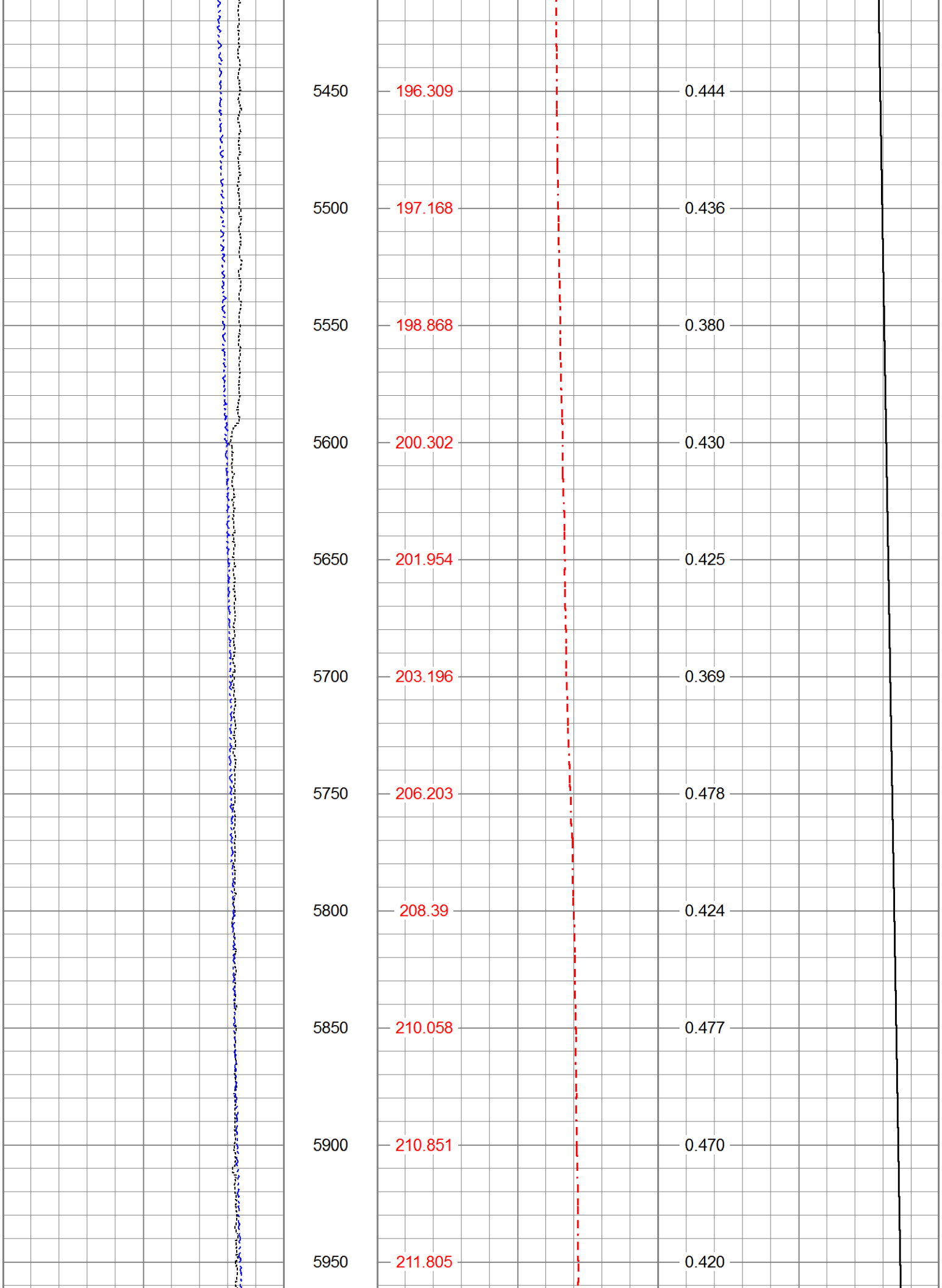
5450
196.309
0.444
5500
197.168
0.436
5550
198.868
0.380
5600
200.302
0.430
5650
201.954
0.425
5700
203.196
0.369
5750
206.203
0.478
5800
208.39
0.424
5850
210.058
0.477
5900
210.851
0.470
5950
211.805
0.420

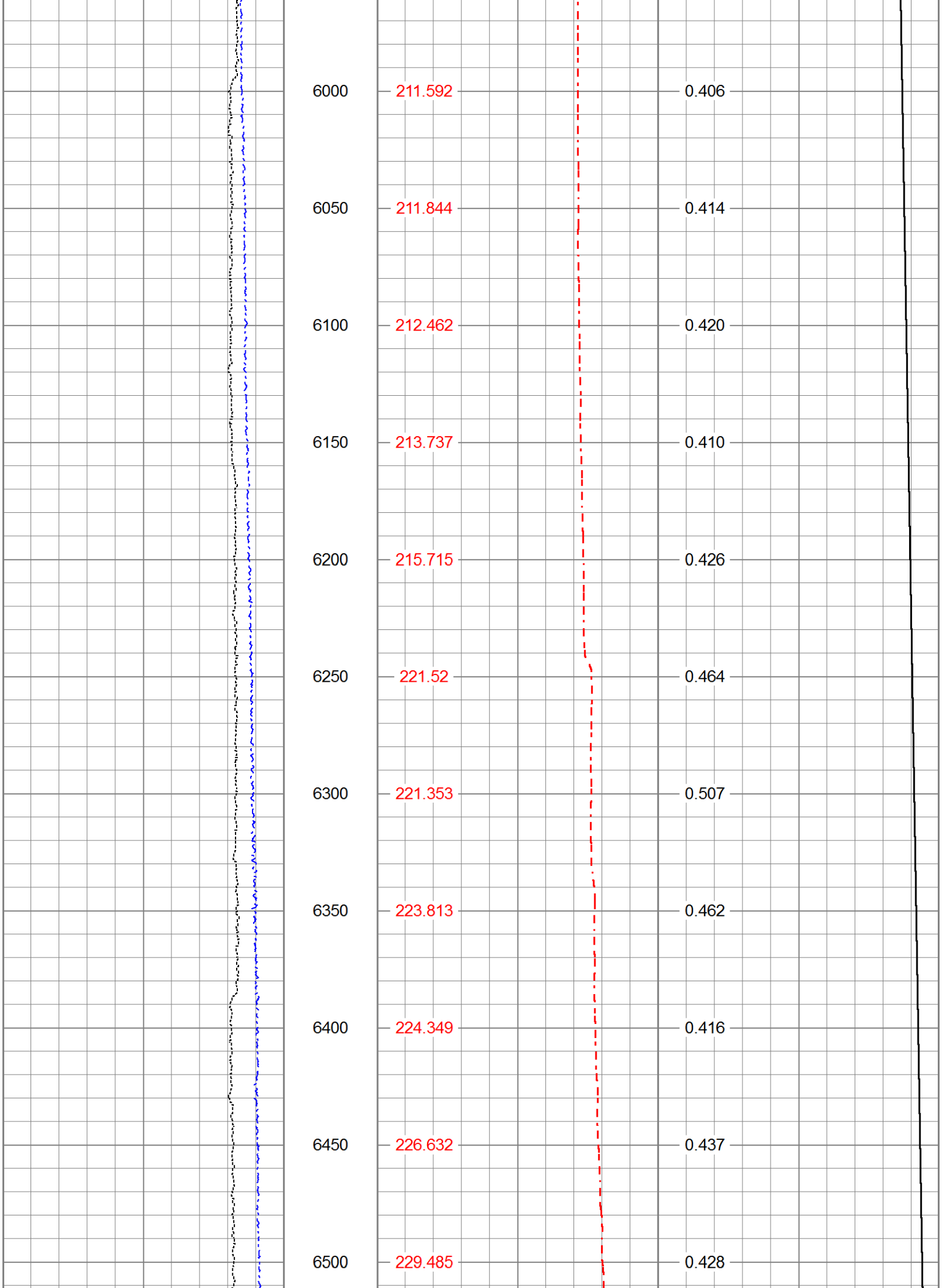
6000
211.592
0.406
6050
211.844
0.414
6100
212.462
0.420
6150
213.737
0.410
6200
215.715
0.426
6250
221.52
0.464
6300
221.353
0.507
6350
223.813
0.462
6400
224.349
0.416
6450
226.632
0.437
6500
229.485
0.428

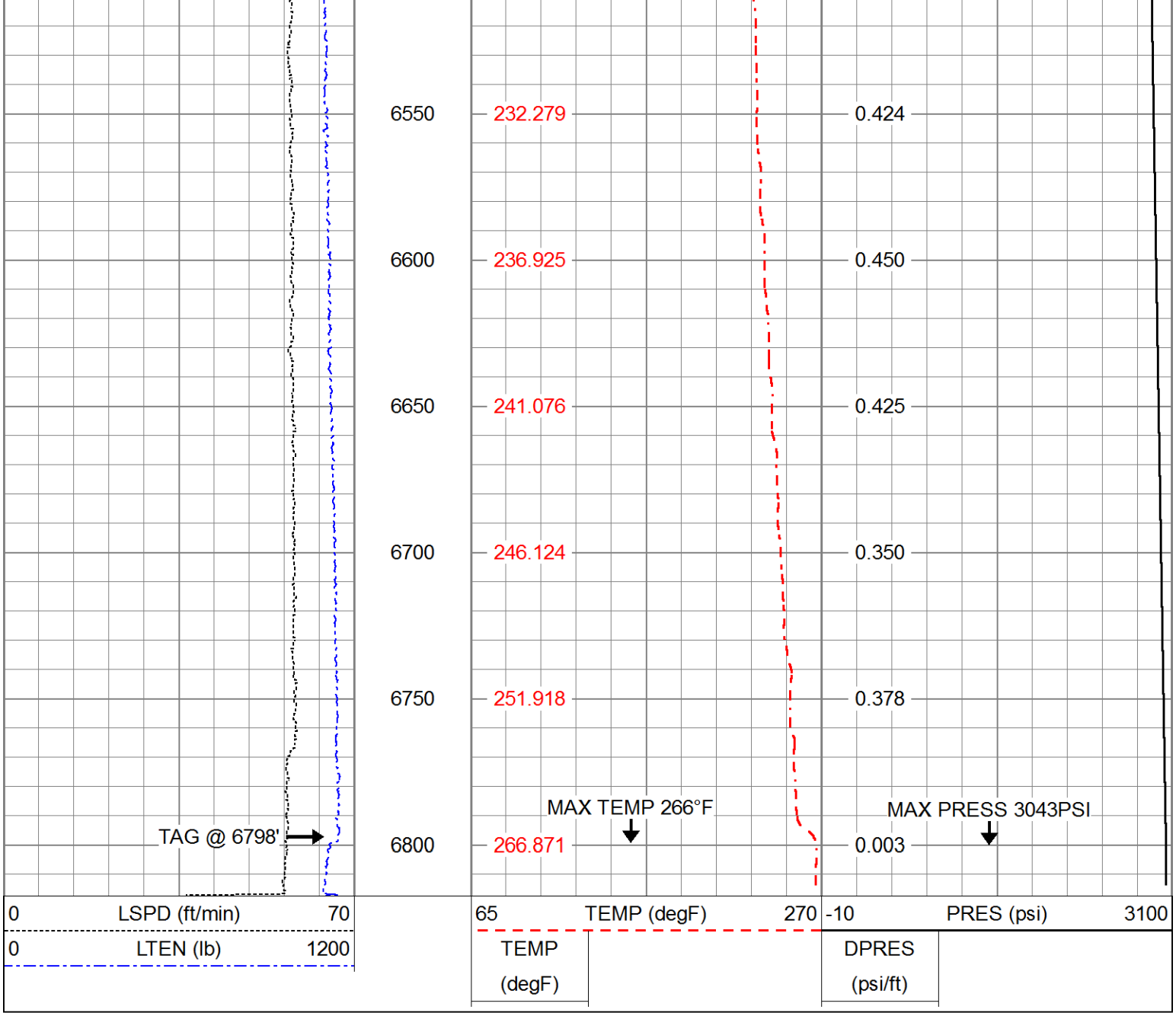

Sensor	Offset (ft)	Schematic	Description	Length (ft)	O.D. (in)	Weight (lb
			KUSTER_PL-PT (G5217)	6.00	1.75	20.00

ITEMP	2.63	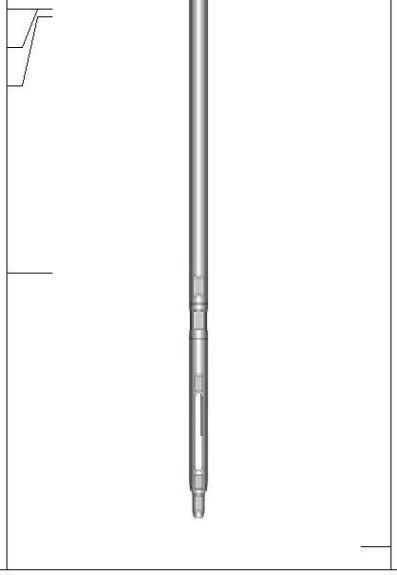					
ITEMP	2.63						
PRES	2.58						
TEMP	1.33						

Dataset:	gr_mu-esw1_pt.db: field/well/run1/pass1.2
Total length:	6.00 ft
Total weight:	20.00 lb
O.D.:	1.75 in

DI DRILL SURVEY SERVICES DDSS

Company	University Of Utah		
Well	MU-ESW1		
Field	Milford Forge		
County	Beaver		
State	UT	Country	USA

PRESSURE/TEMPERATURE LOG
12 HR after circulation stopped

DI DRILL SURVEY SERVICES DDSS

Company	UNIVERSITY OF UTAH
Well	MU-ESW1
Field	MILFORD FORGE
County	BEAVER
State	UT
Country	USA

Company UNIVERSITY OF UTAH
Well MU-ESW1
Field MILFORD FORGE
County BEAVER
State UT
Country USA

Location: API # :

LAT: 38.500562
LONG: -112.887025

SEC TWP RGE

Other Services

Permanent Datum Elevation
Log Measured From KB Elevation
Drilling Measured From

Elevation
K.B. 21.5'
D.F.
G.L. 5536'

Date	9/3/17		
Run Number	ONE		
Depth Driller	6800'		
Depth Logger	6798'		
Bottom Logged Interval	6798'		
Top Log Interval	SURFACE		
Open Hole Size	8-3/4"		
Type Fluid	N/A		
Density / Viscosity	N/A		
Max. Recorded Temp.	280°F		
Estimated Cement Top	N/A		
Time Well Ready	1:40 AM 9/3/17		
Time Logger on Bottom	1:58 PM		
Equipment Number	UNIT1		
Location	Milford Forge		
Recorded By	COREY BIHM		
Witnessed By			

Borehole Record				Tubing Record			
Run Number	Bit	From	To	Size	Weight	From	To

Casing Record	Size	Wgt/Ft	Top	Bottom
Surface String	13-3/8"		SURFACE	337'
Prot. String	9-5/8"		SURFACE	2173'
Production String				
Liner				
OPEN HOLE	8-3/4"		2173'	6800'

<<< Fold Here >>>

All interpretations are opinions based on inferences from electrical or other measurements and we cannot and do not guarantee the accuracy or correctness of any interpretation, and we shall not, except in the case of gross or willful negligence on our part, be liable or responsible for any loss, costs, damages, or expenses incurred or sustained by anyone resulting from any interpretation made by any of our officers, agents or employees. These interpretations are also subject to our general terms and conditions set out in our current Price Schedule.

Comments

LOG IS MEASURED FROM KB ELEVATION
TAG DEPTH 6798'
MAX TEMP 280°F
FLUID LEVEL SURFACE
MAX PRESSURE 3036PSI
"THANK YOU FOR USING DI DRILL SURVEY SERVICES"

PRESSURE/TEMPERATURE LOG 12HR PASS

SCALE=2"/100'

DI DRILL SURVEY SERVICES DDSS

Database File	gr_mu-esw1_pt.db
Dataset Pathname	pass1.4
Presentation Format	press_temp
Dataset Creation	Sun Sep 03 10:56:38 2017
Charted by	Depth in Feet scaled 1:600

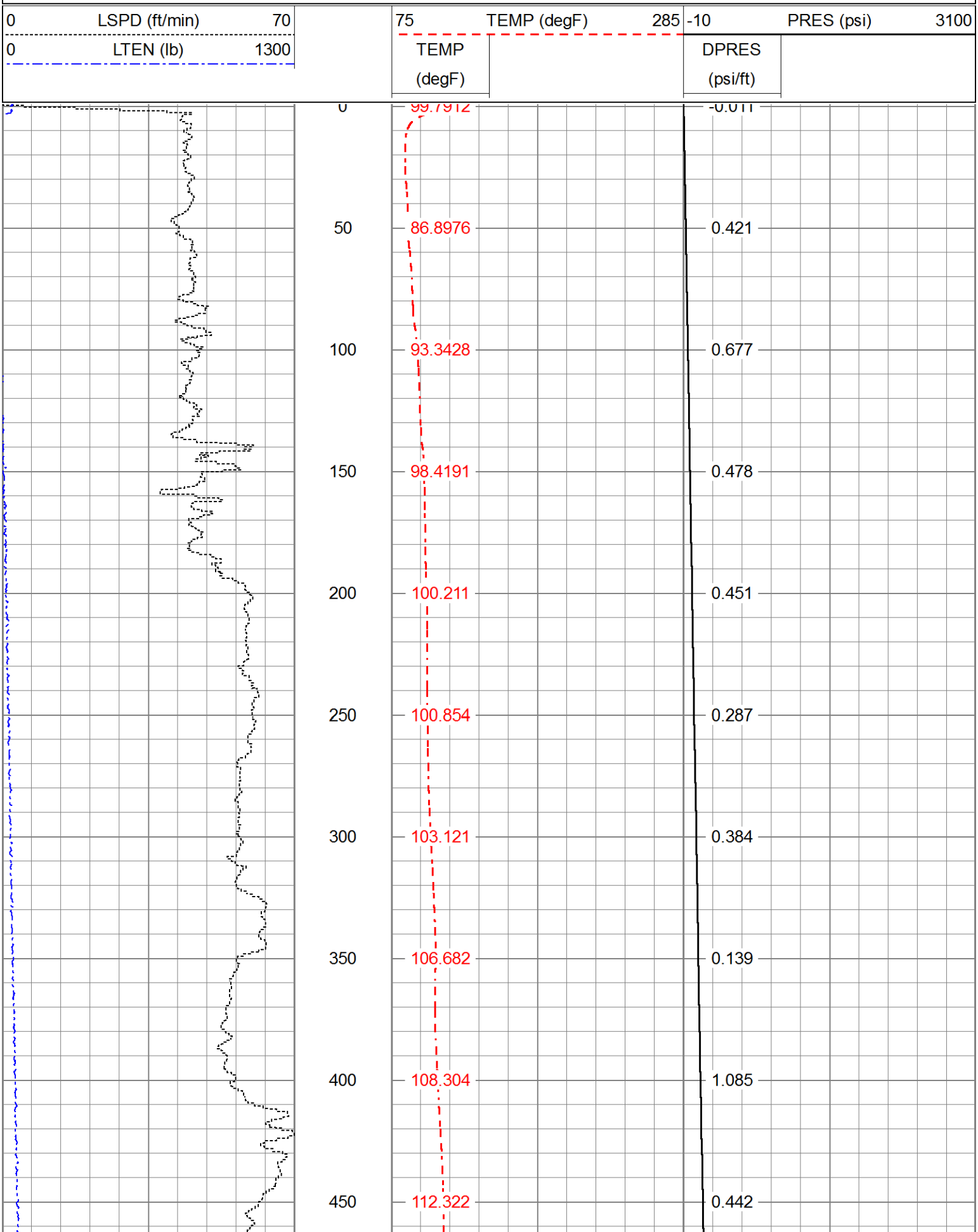

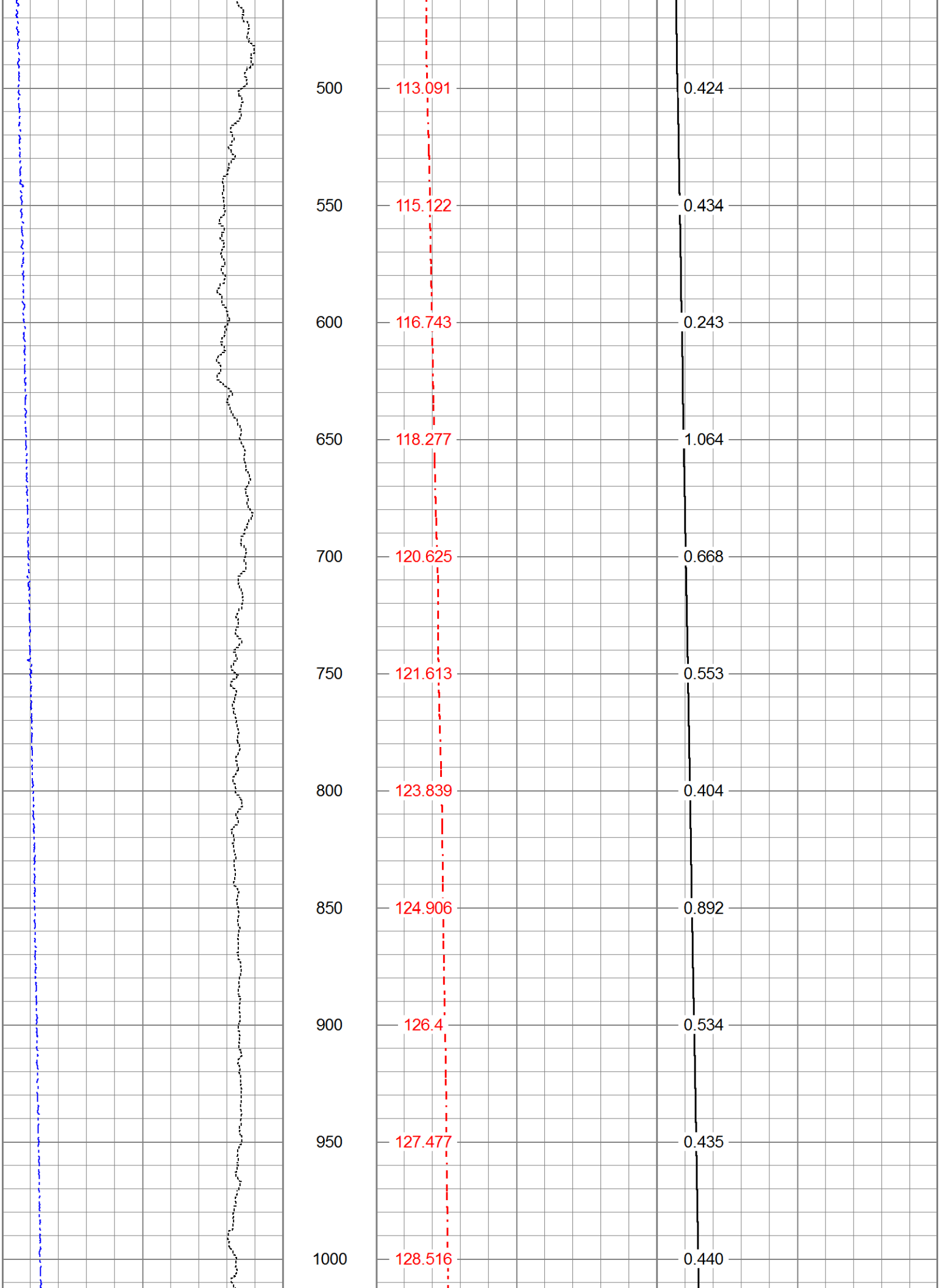
500
113.091
0.424
550
115.122
0.434
600
116.743
0.243
650
118.277
1.064
700
120.625
0.668
750
121.613
0.553
800
123.839
0.404
850
124.906
0.892
900
126.4
0.534
950
127.477
0.435
1000
128.516
0.440

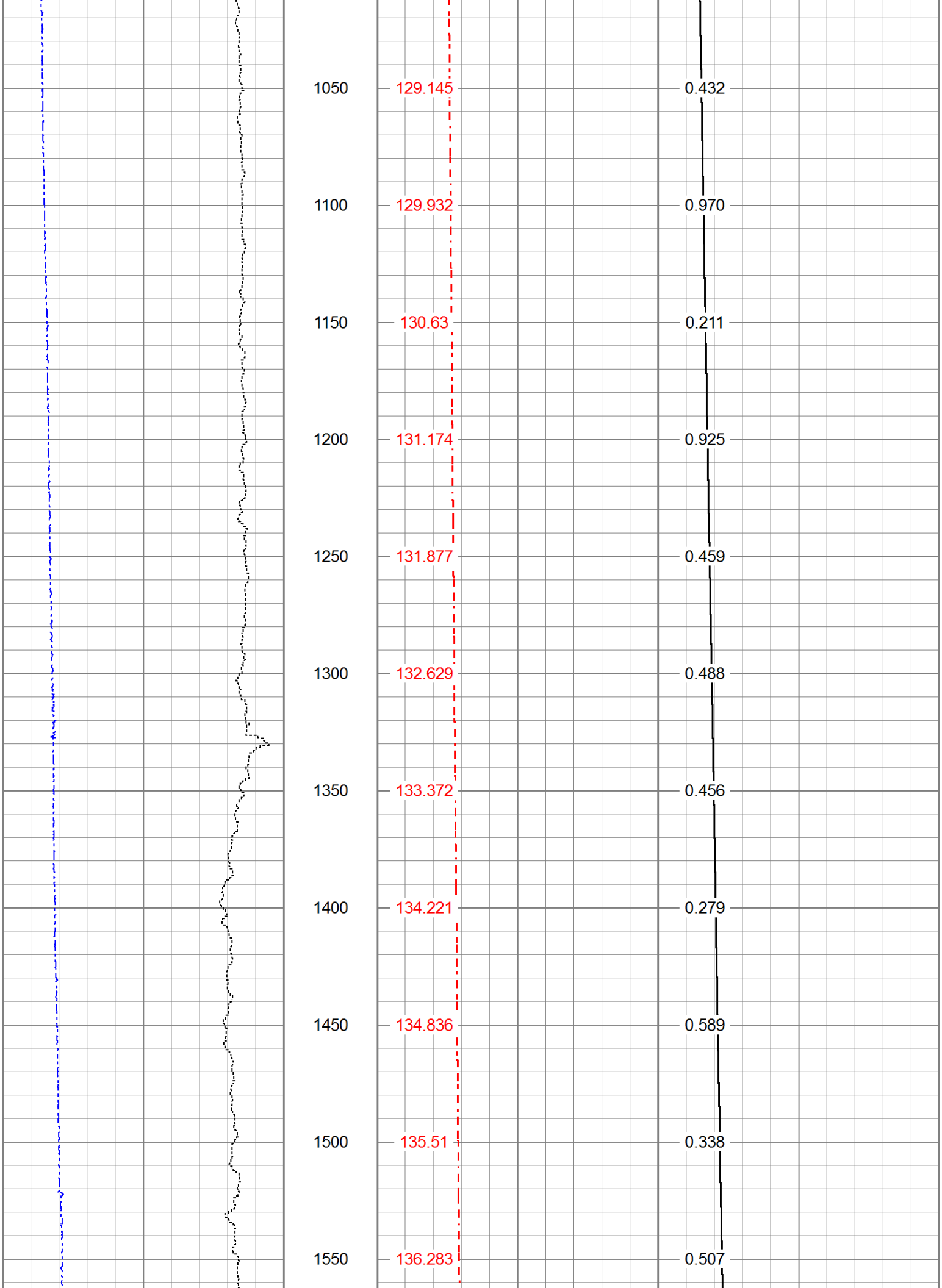
1050
129.145
0.432
1100
129.932
0.970
1150
130.63
0.211
1200
131.174
0.925
1250
131.877
0.459
1300
132.629
0.488
1350
133.372
0.456
1400
134.221
0.279
1450
134.836
0.589
1500
135.51
0.338
1550
136.283
0.507

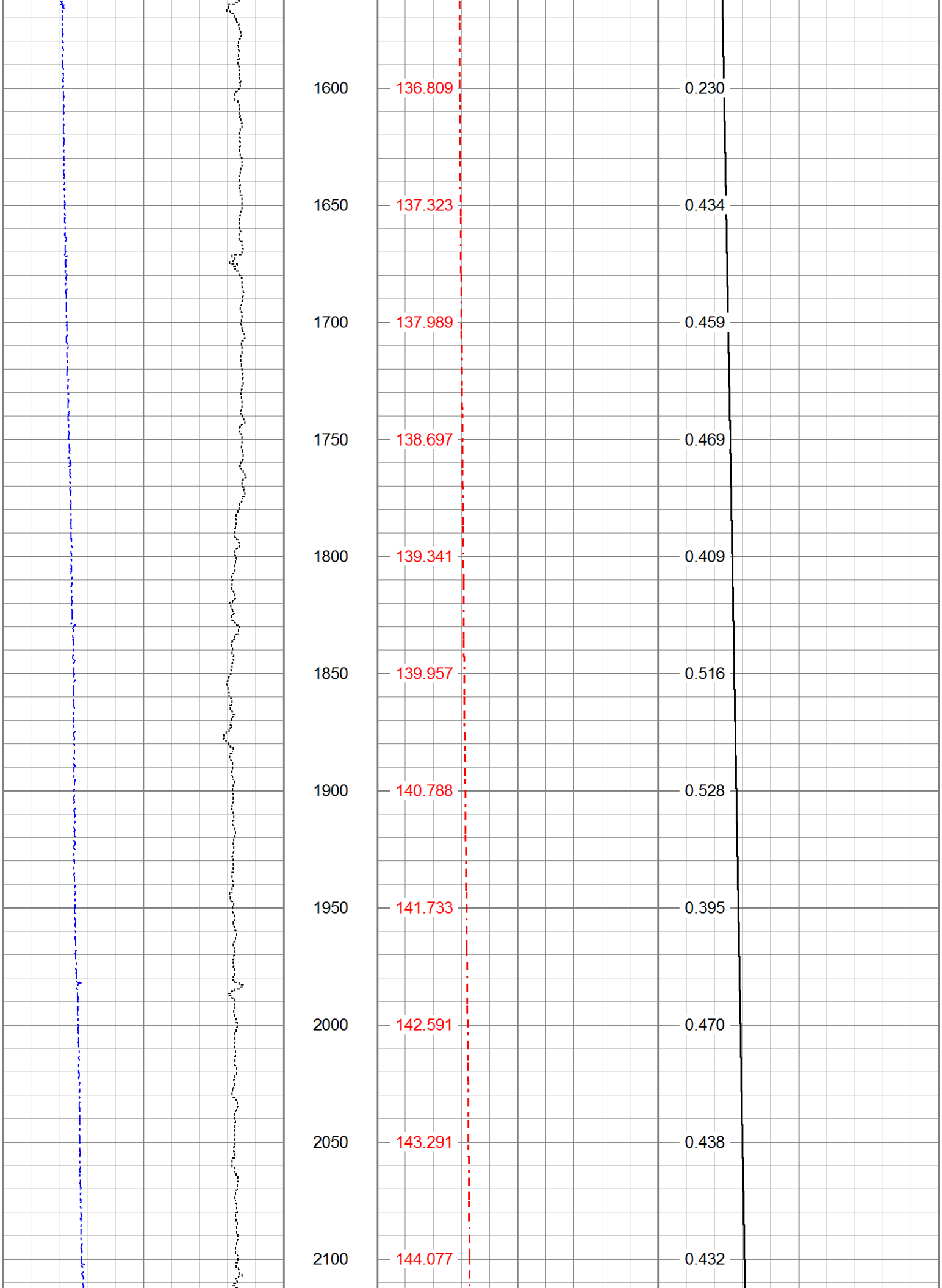
1600
136.809
0.230
1650
137.323
0.434
1700
137.989
0.459
1750
138.697
0.469
1800
139.341
0.409
1850
139.957
0.516
1900
140.788
0.528
1950
141.733
0.395
2000
142.591
0.470
2050
143.291
0.438
2100
144.077
0.432

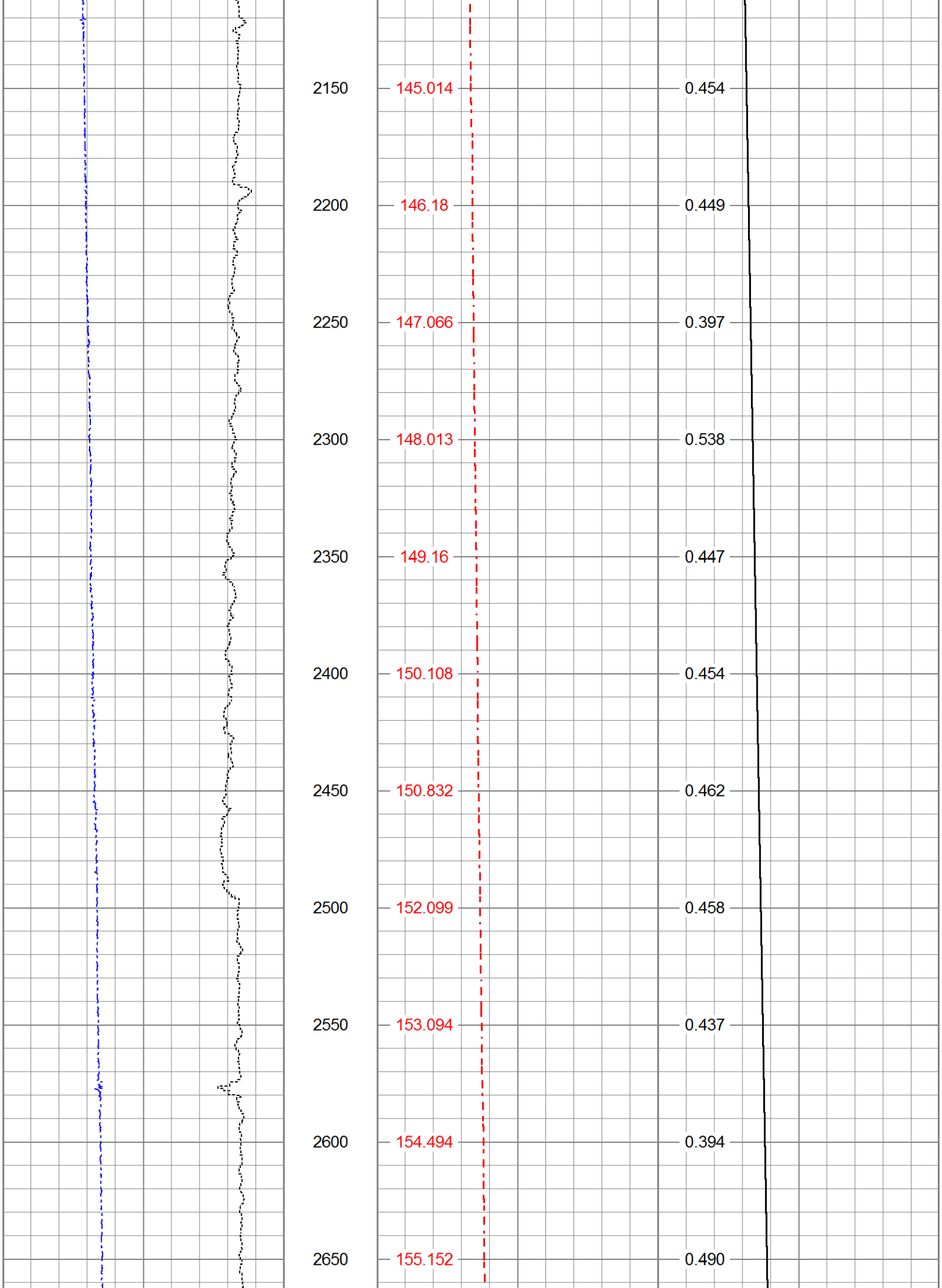
2150
145.014
0.454
2200
146.18
0.449
2250
147.066
0.397
2300
148.013
0.538
2350
149.16
0.447
2400
150.108
0.454
2450
150.832
0.462
2500
152.099
0.458
2550
153.094
0.437
2600
154.494
0.394
2650
155.152
0.490

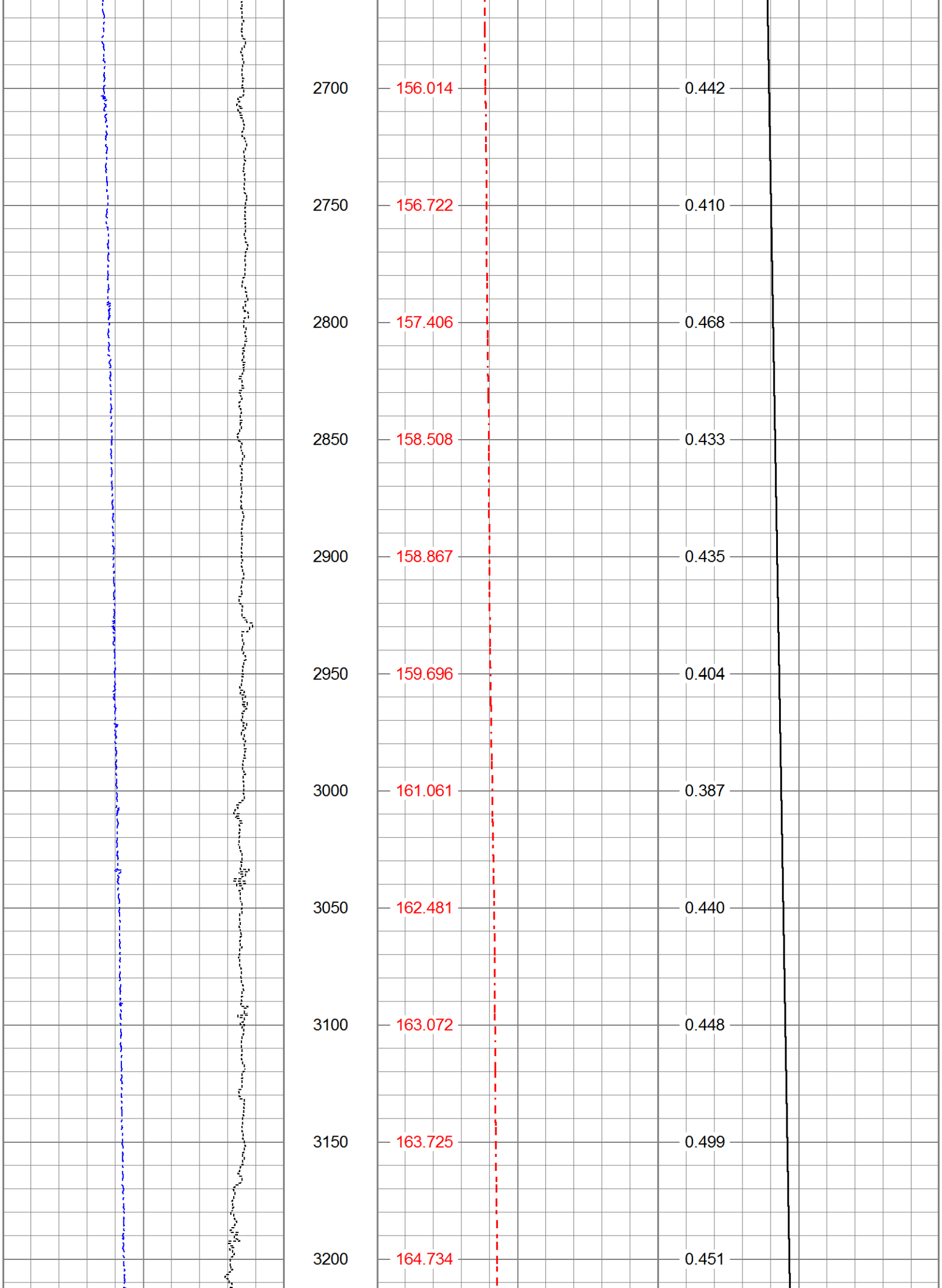
2700
156.014
0.442
2750
156.722
0.410
2800
157.406
0.468
2850
158.508
0.433
2900
158.867
0.435
2950
159.696
0.404
3000
161.061
0.387
3050
162.481
0.440
3100
163.072
0.448
3150
163.725
0.499
3200
164.734
0.451

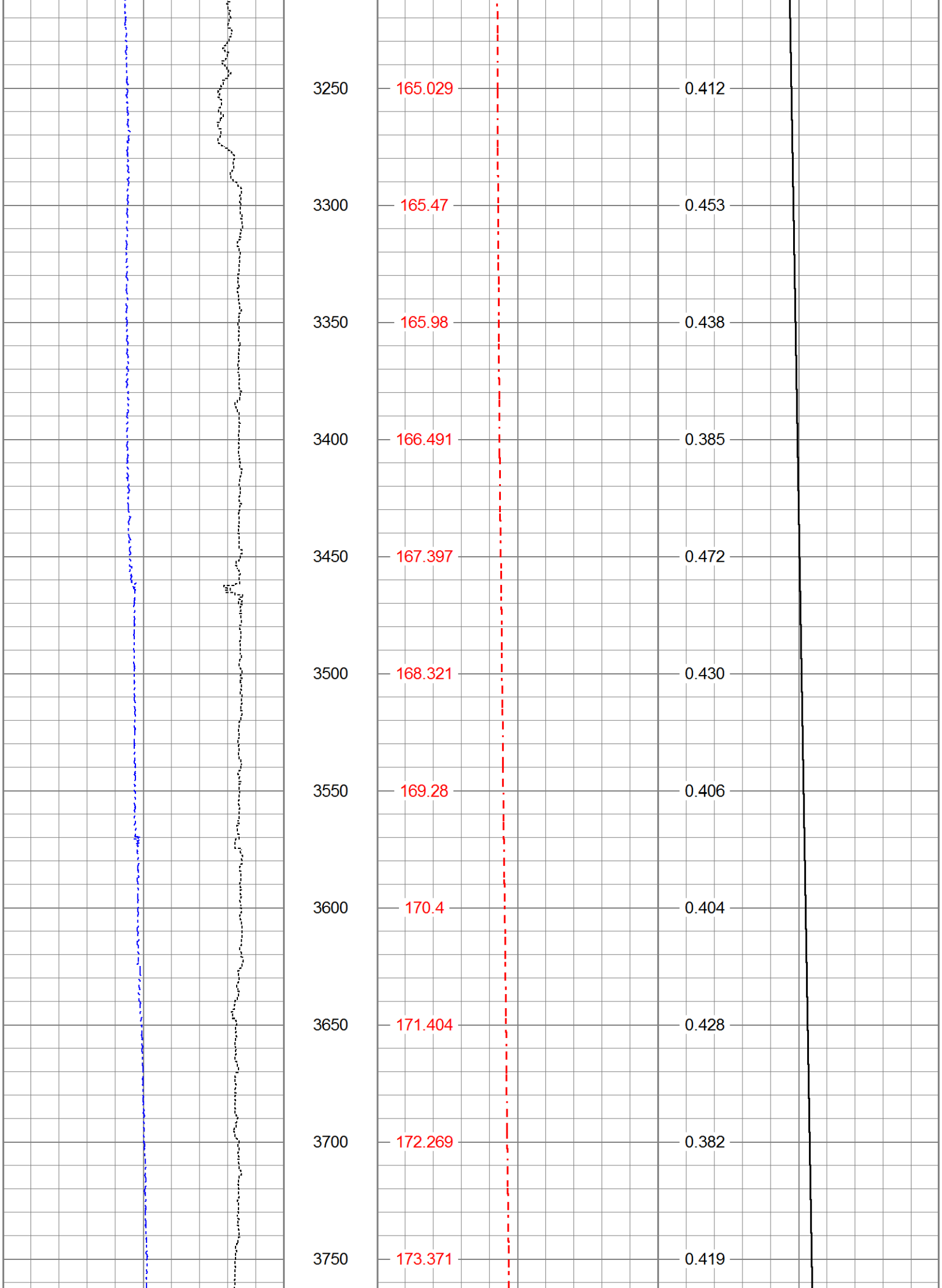
3250
165.029
0.412
3300
165.47
0.453
3350
165.98
0.438
3400
166.491
0.385
3450
167.397
0.472
3500
168.321
0.430
3550
169.28
0.406
3600
170.4
0.404
3650
171.404
0.428
3700
172.269
0.382
3750
173.371
0.419

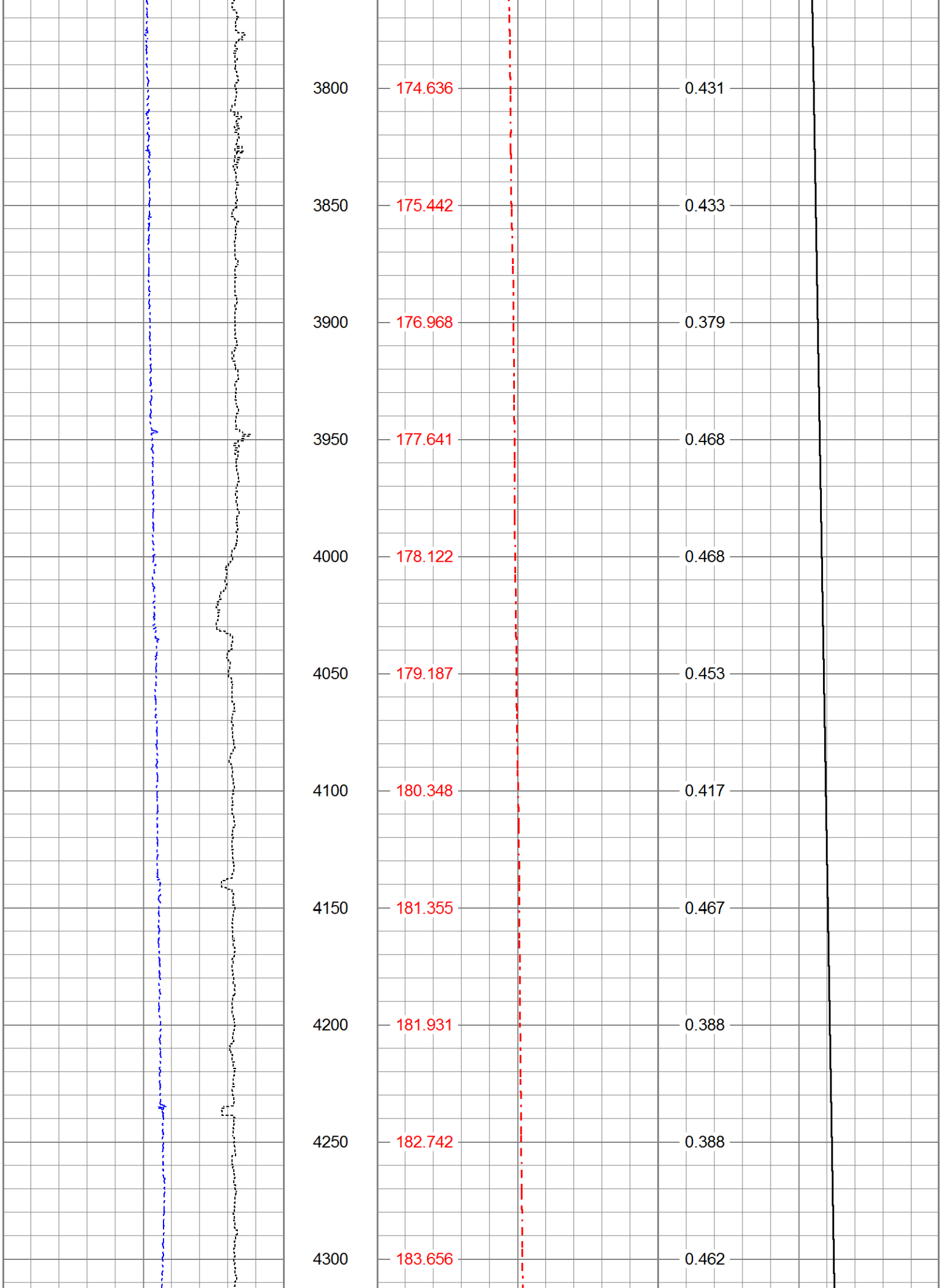
3800
174.636
0.431
3850
175.442
0.433
3900
176.968
0.379
3950
177.641
0.468
4000
178.122
0.468
4050
179.187
0.453
4100
180.348
0.417
4150
181.355
0.467
4200
181.931
0.388
4250
182.742
0.388
4300
183.656
0.462

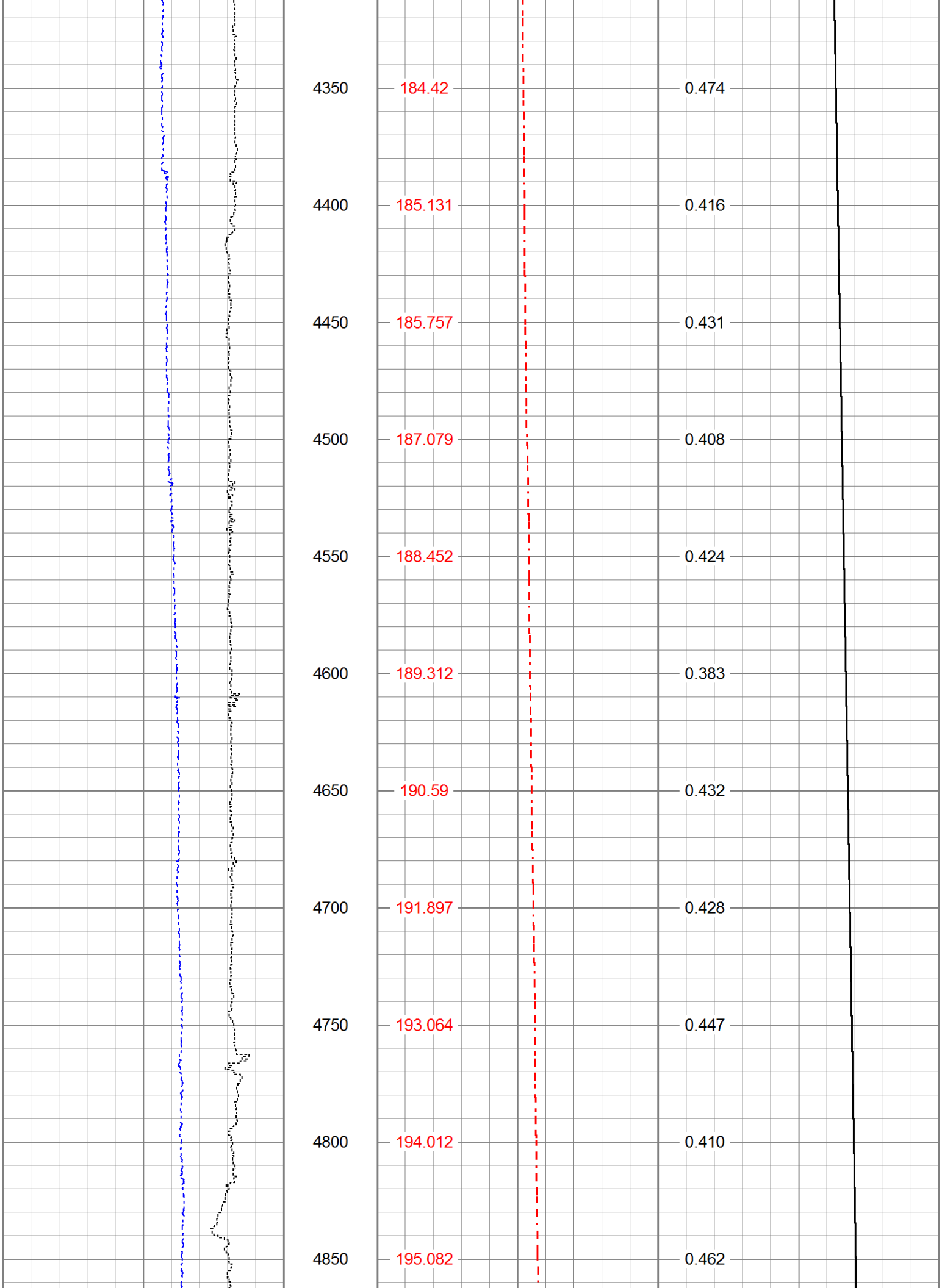
4350
184.42
0.474
4400
185.131
0.416
4450
185.757
0.431
4500
187.079
0.408
4550
188.452
0.424
4600
189.312
0.383
4650
190.59
0.432
4700
191.897
0.428
4750
193.064
0.447
4800
194.012
0.410
4850
195.082
0.462

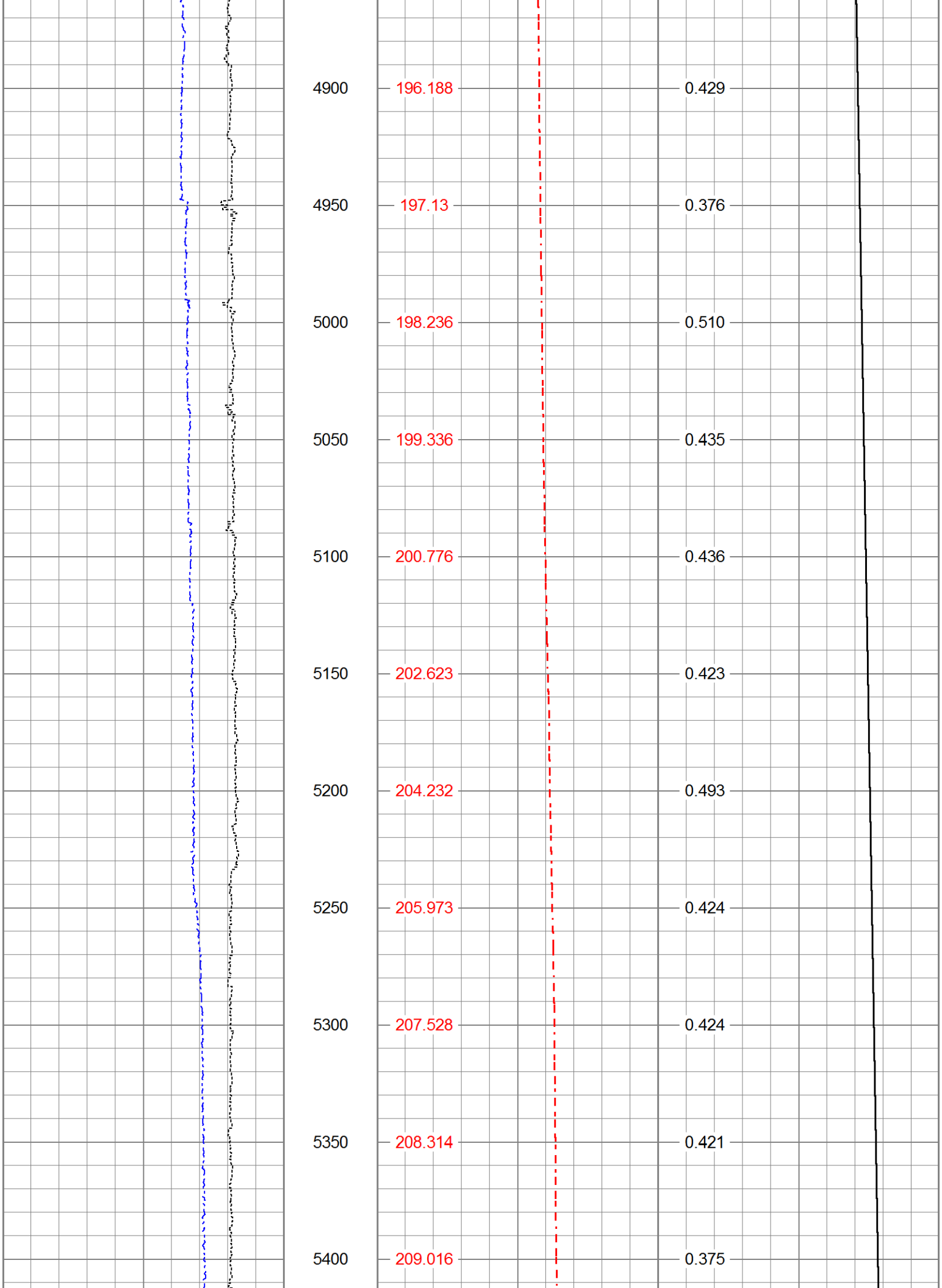
4900
196.188
0.429
4950
197.13
0.376
5000
198.236
0.510
5050
199.336
0.435
5100
200.776
0.436
5150
202.623
0.423
5200
204.232
0.493
5250
205.973
0.424
5300
207.528
0.424
5350
208.314
0.421
5400
209.016
0.375

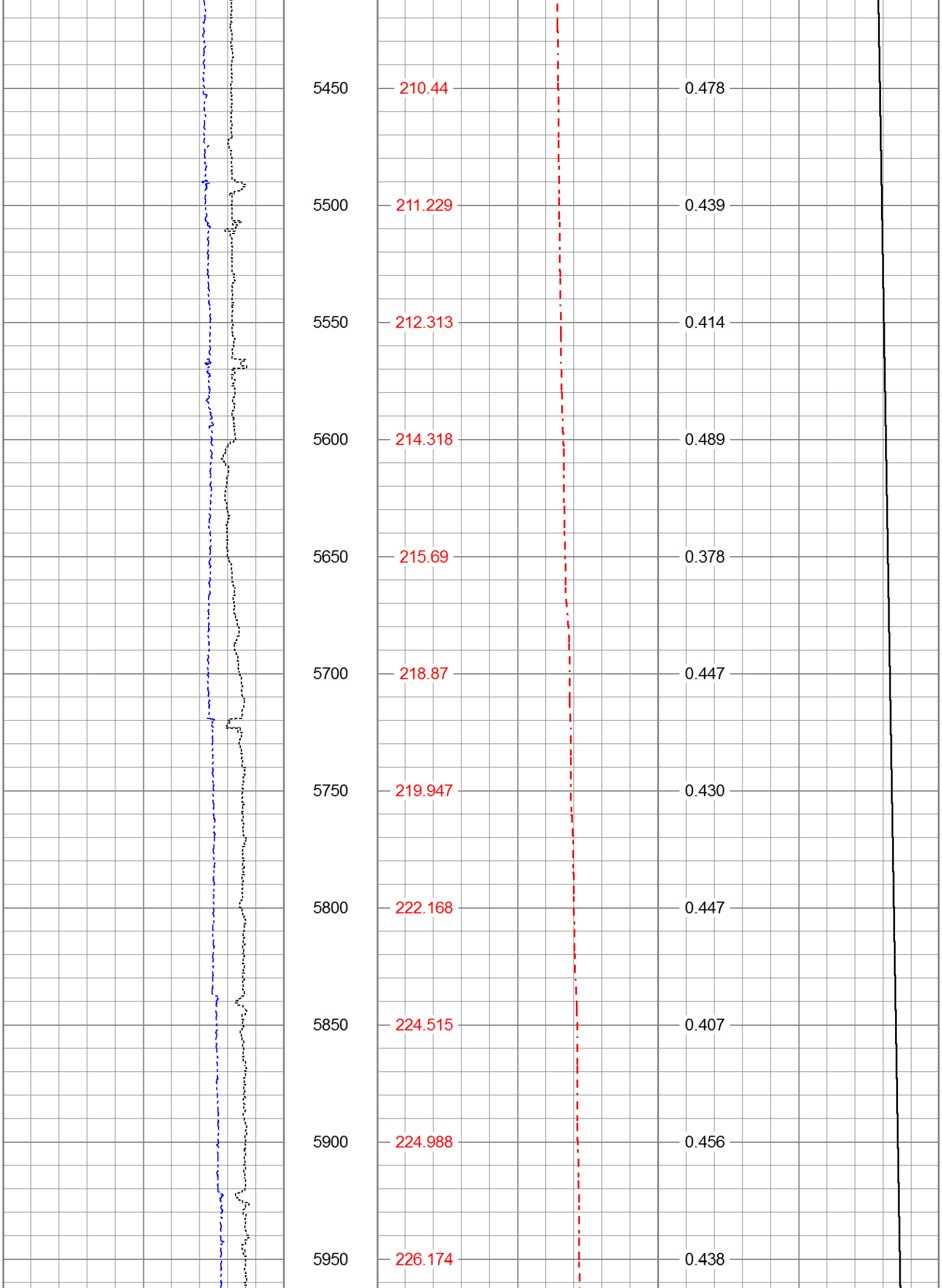
5450
210.44
0.478
5500
211.229
0.439
5550
212.313
0.414
5600
214.318
0.489
5650
215.69
0.378
5700
218.87
0.447
5750
219.947
0.430
5800
222.168
0.447
5850
224.515
0.407
5900
224.988
0.456
5950
226.174
0.438

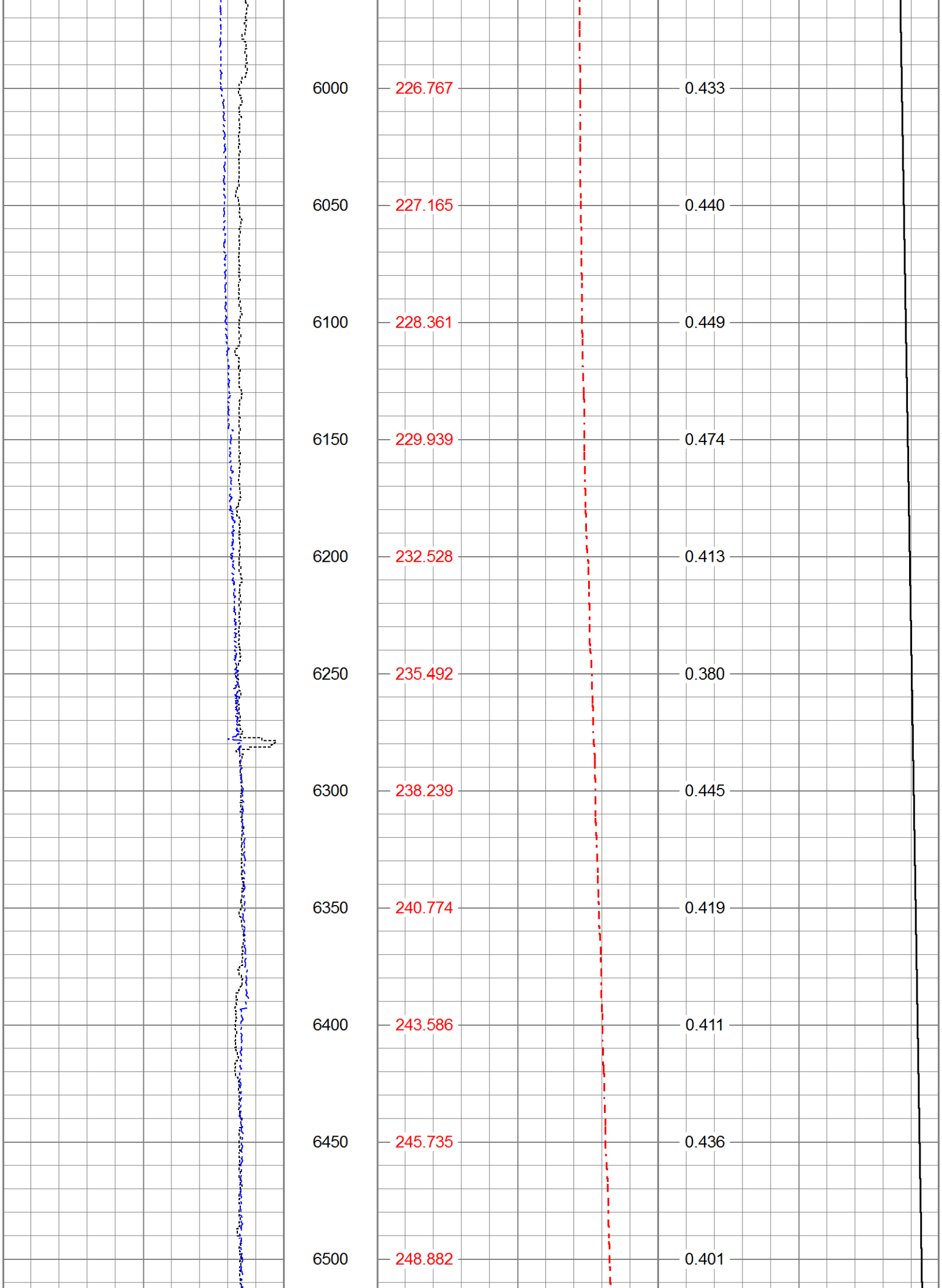
6000
226.767
0.433
6050
227.165
0.440
6100
228.361
0.449
6150
229.939
0.474
6200
232.528
0.413
6250
235.492
0.380
6300
238.239
0.445
6350
240.774
0.419
6400
243.586
0.411
6450
245.735
0.436
6500
248.882
0.401

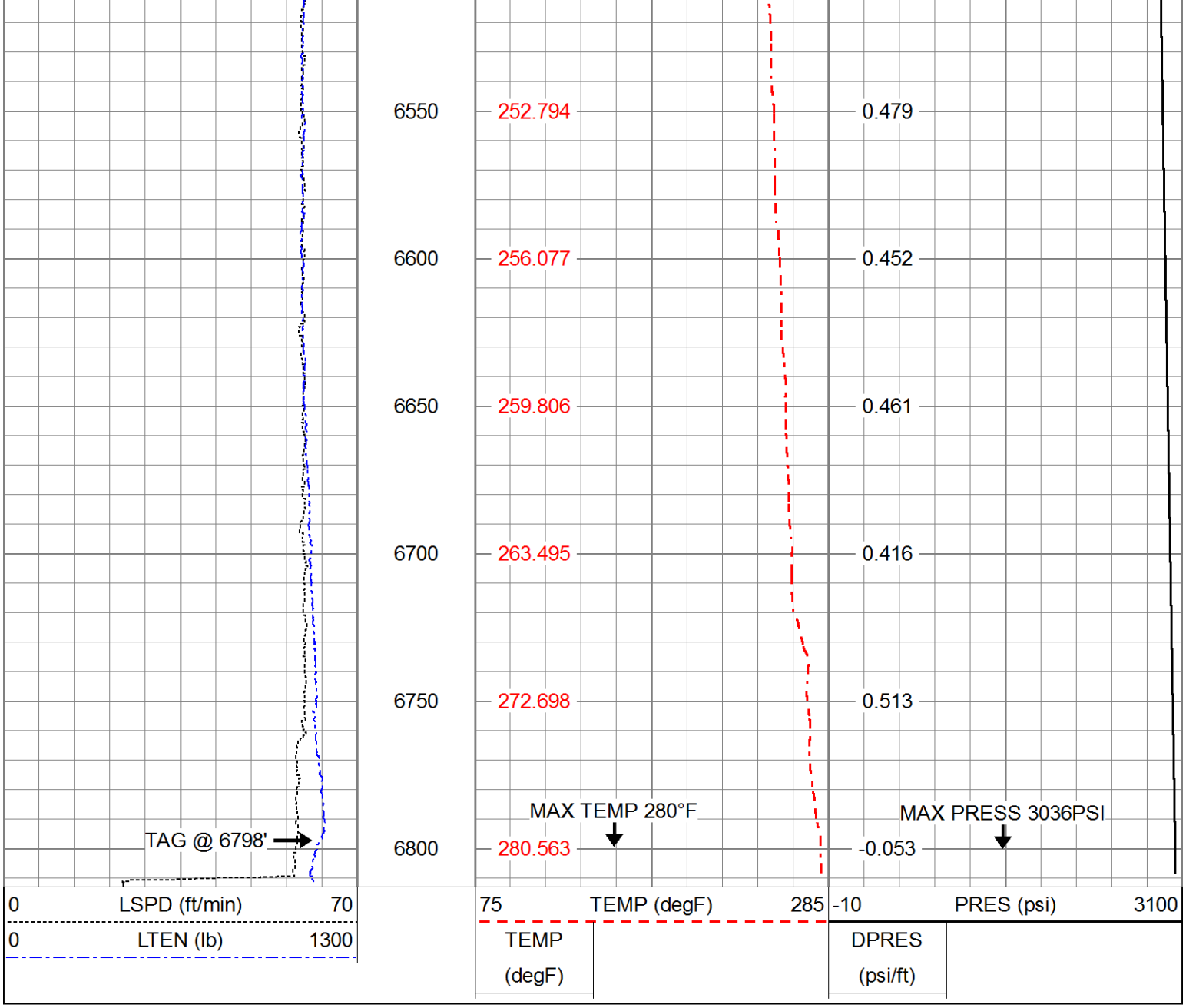

Sensor	Offset (ft)	Schematic	Description	Length (ft)	O.D. (in)	Weight (lb
			KUSTER_PL-PT (G5217)	6.00	1.75	20.00
ITEMP	2.63					

ITEMP	2.63
PRES	2.58
TEMP	1.33

Dataset:	gr_mu-esw1_pt.db: field/well/run1/pass1.4
Total length:	6.00 ft
Total weight:	20.00 lb
O.D.:	1.75 in

DI DRILL SURVEY SERVICES DDSS

Company	University Of Utah		
Well	MU-ESW1		
Field	Milford Forge		
County	Beaver		
State	UT	Country	USA

PRESSURE/TEMPERATURE LOG
18 HR after circulation stopped

DI DRILL SURVEY SERVICES DDSS

Company	UNIVERSITY OF UTAH
Well	MU-ESW1
Field	MILFORD FORGE
County	BEAVER
State	UT
Country	USA

Company UNIVERSITY OF UTAH
Well MU-ESW1
Field MILFORD FORGE
County BEAVER
State UT
Country USA

Location: API # :

LAT: 38.500562
LONG: -112.887025

SEC TWP RGE

Other Services

Permanent Datum Elevation
Log Measured From KB Elevation
Drilling Measured From

Elevation
K.B. 21.5'
D.F.
G.L. 5536'

Date	9/3/17		
Run Number	ONE		
Depth Driller	6800'		
Depth Logger	6798'		
Bottom Logged Interval	6798'		
Top Log Interval	SURFACE		
Open Hole Size	8-3/4"		
Type Fluid	N/A		
Density / Viscosity	N/A		
Max. Recorded Temp.	295°F		
Estimated Cement Top	N/A		
Time Well Ready	1:40 AM 9/3/17		
Time Logger on Bottom	7:30 PM		
Equipment Number	UNIT1		
Location	Milford Forge		
Recorded By	COREY BIHM		
Witnessed By			

Borehole Record				Tubing Record			
Run Number	Bit	From	To	Size	Weight	From	To

Casing Record	Size	Wgt/Ft	Top	Bottom
Surface String	13-3/8"		SURFACE	337'
Prot. String	9-5/8"		SURFACE	2173'
Production String				
Liner				
OPEN HOLE	8-3/4"		2173'	6800'

<<< Fold Here >>>

All interpretations are opinions based on inferences from electrical or other measurements and we cannot and do not guarantee the accuracy or correctness of any interpretation, and we shall not, except in the case of gross or willful negligence on our part, be liable or responsible for any loss, costs, damages, or expenses incurred or sustained by anyone resulting from any interpretation made by any of our officers, agents or employees. These interpretations are also subject to our general terms and conditions set out in our current Price Schedule.

Comments

LOG IS MEASURED FROM KB ELEVATION
TAG DEPTH 6798'
MAX TEMP 295°F
FLUID LEVEL SURFACE
MAX PRESSURE 3028PSI
"THANK YOU FOR USING DI DRILL SURVEY SERVICES"

PRESSURE/TEMPERATURE LOG 18HR PASS

SCALE=2"/100'

DI DRILL SURVEY SERVICES DDSS

Database File	gr_mu-esw1_pt.db
Dataset Pathname	pass1.6
Presentation Format	press_temp
Dataset Creation	Sun Sep 03 16:30:49 2017
Charted by	Depth in Feet scaled 1:600

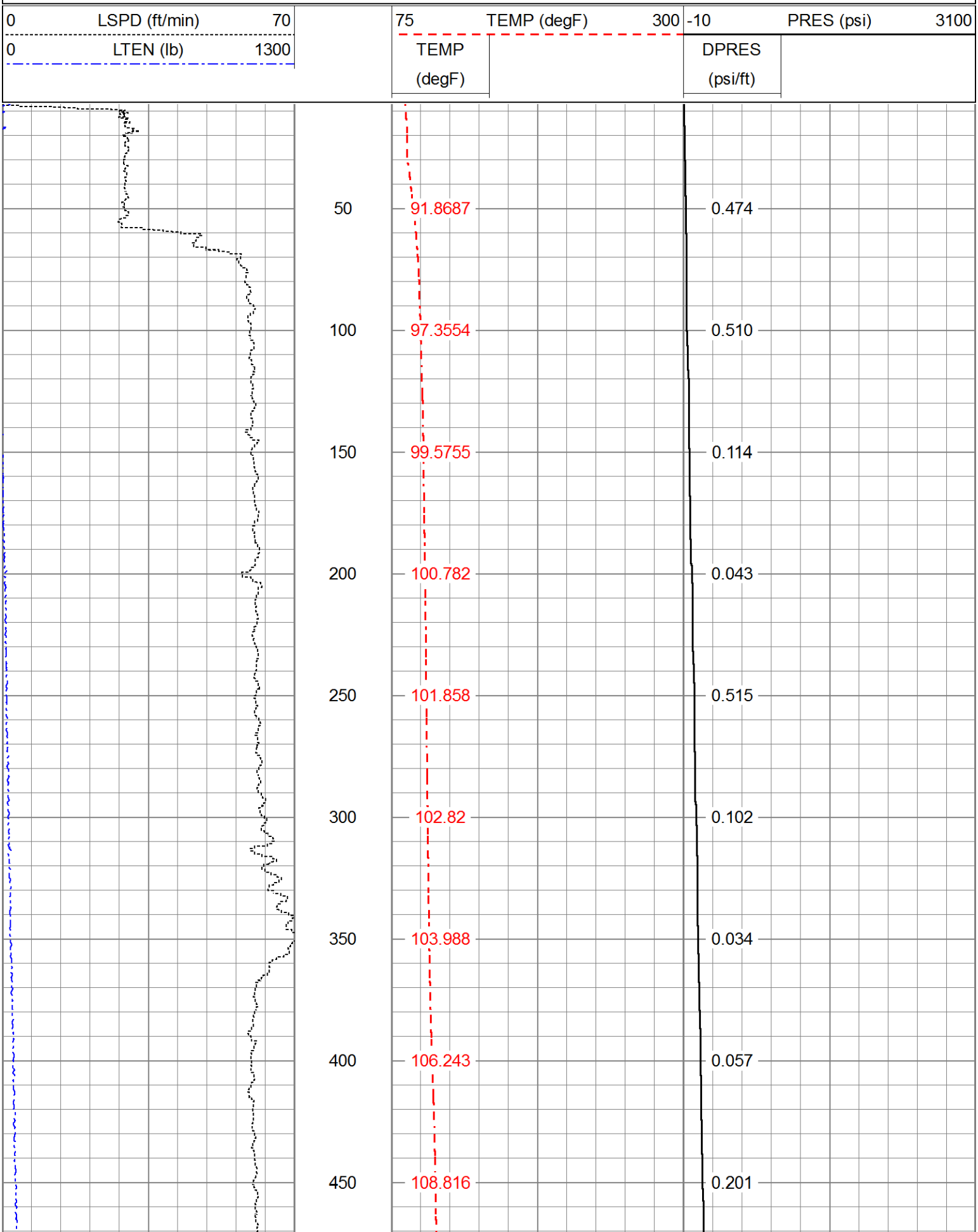

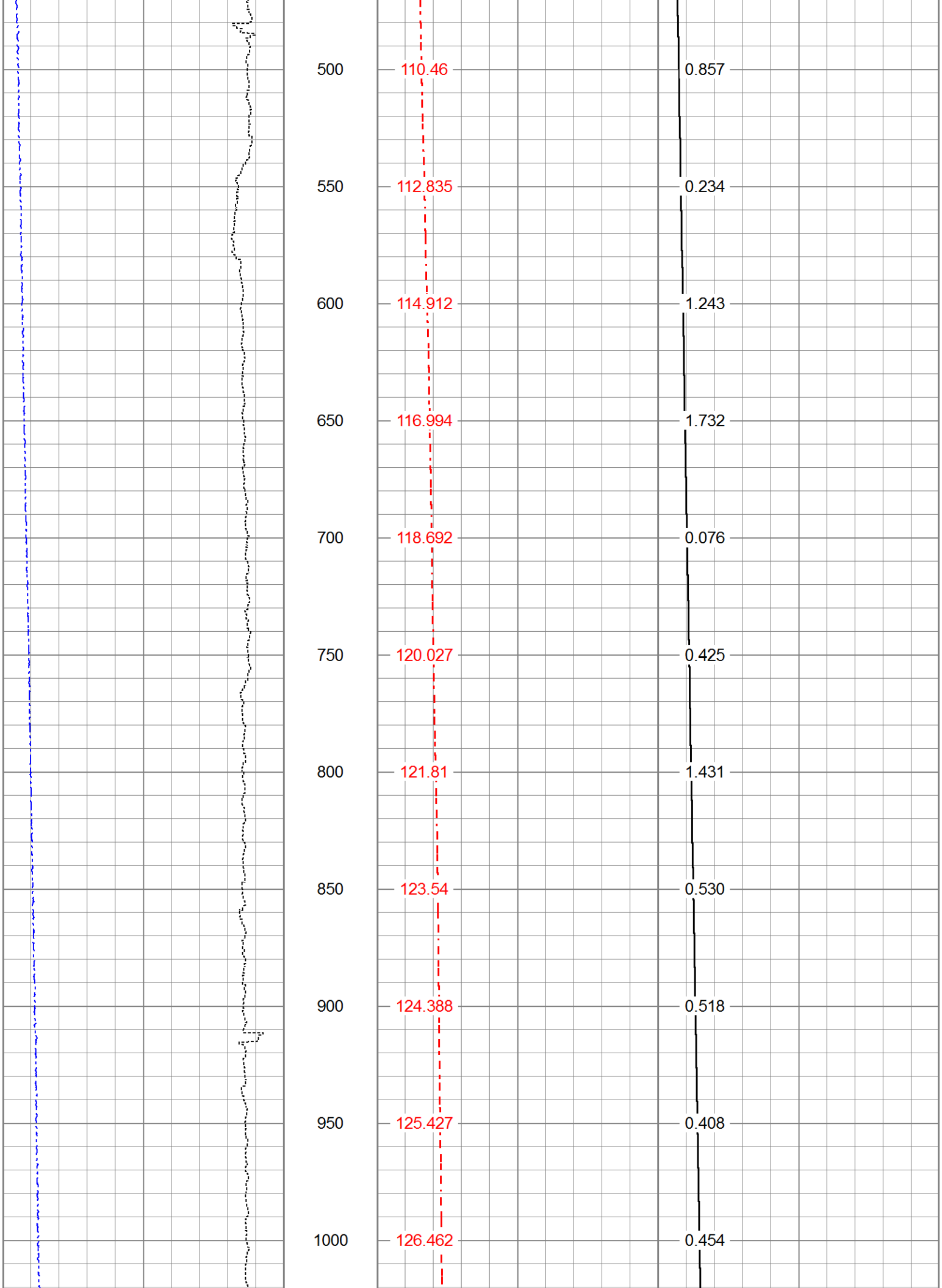
500
110.46
0.857
550
112.835
0.234
600
114.912
1.243
650
116.994
1.732
700
118.692
0.076
750
120.027
0.425
800
121.81
1.431
850
123.54
0.530
900
124.388
0.518
950
125.427
0.408
1000
126.462
0.454

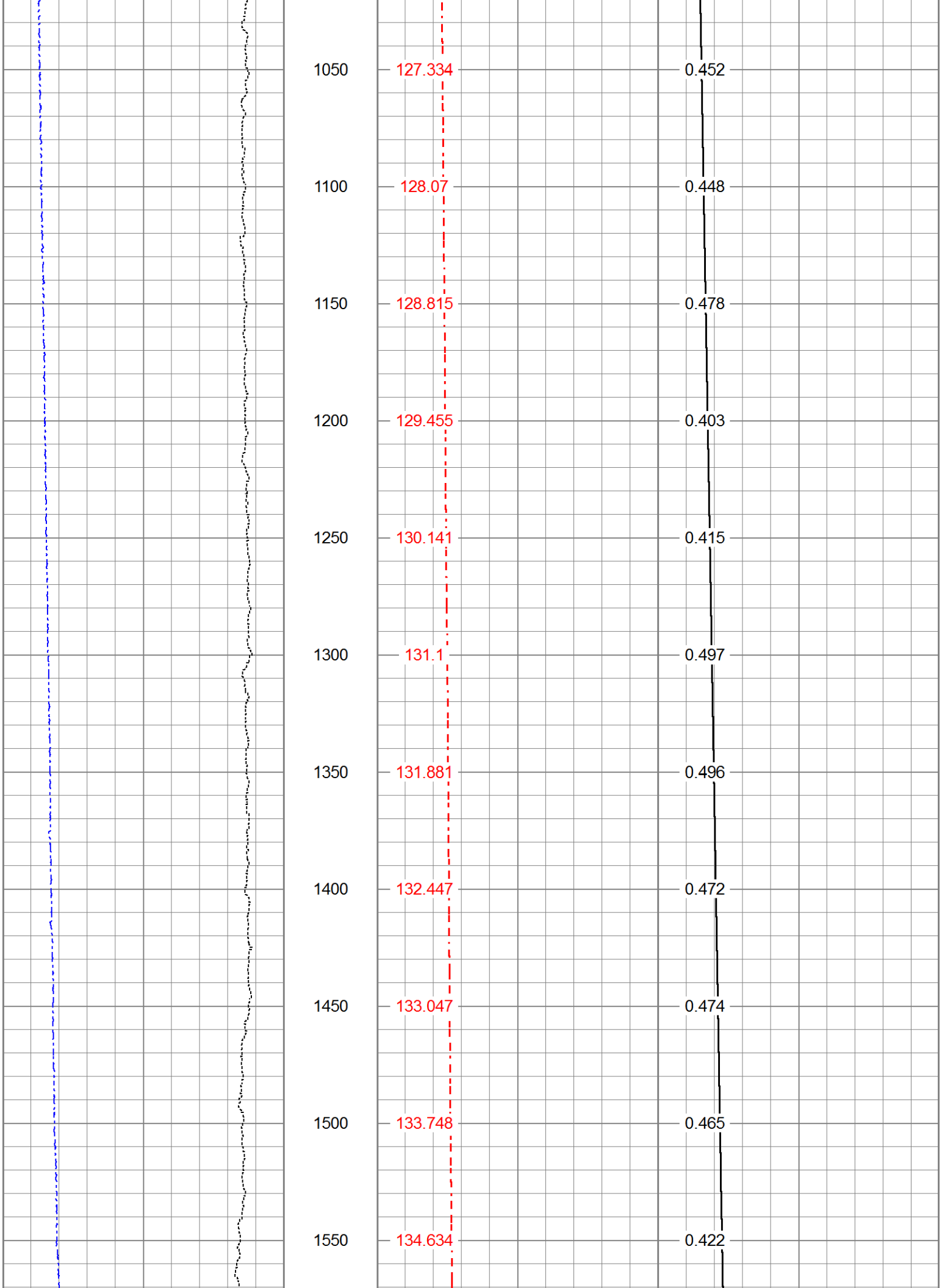
1050
127.334
0.452
1100
128.07
0.448
1150
128.815
0.478
1200
129.455
0.403
1250
130.141
0.415
1300
131.1
0.497
1350
131.881
0.496
1400
132.447
0.472
1450
133.047
0.474
1500
133.748
0.465
1550
134.634
0.422

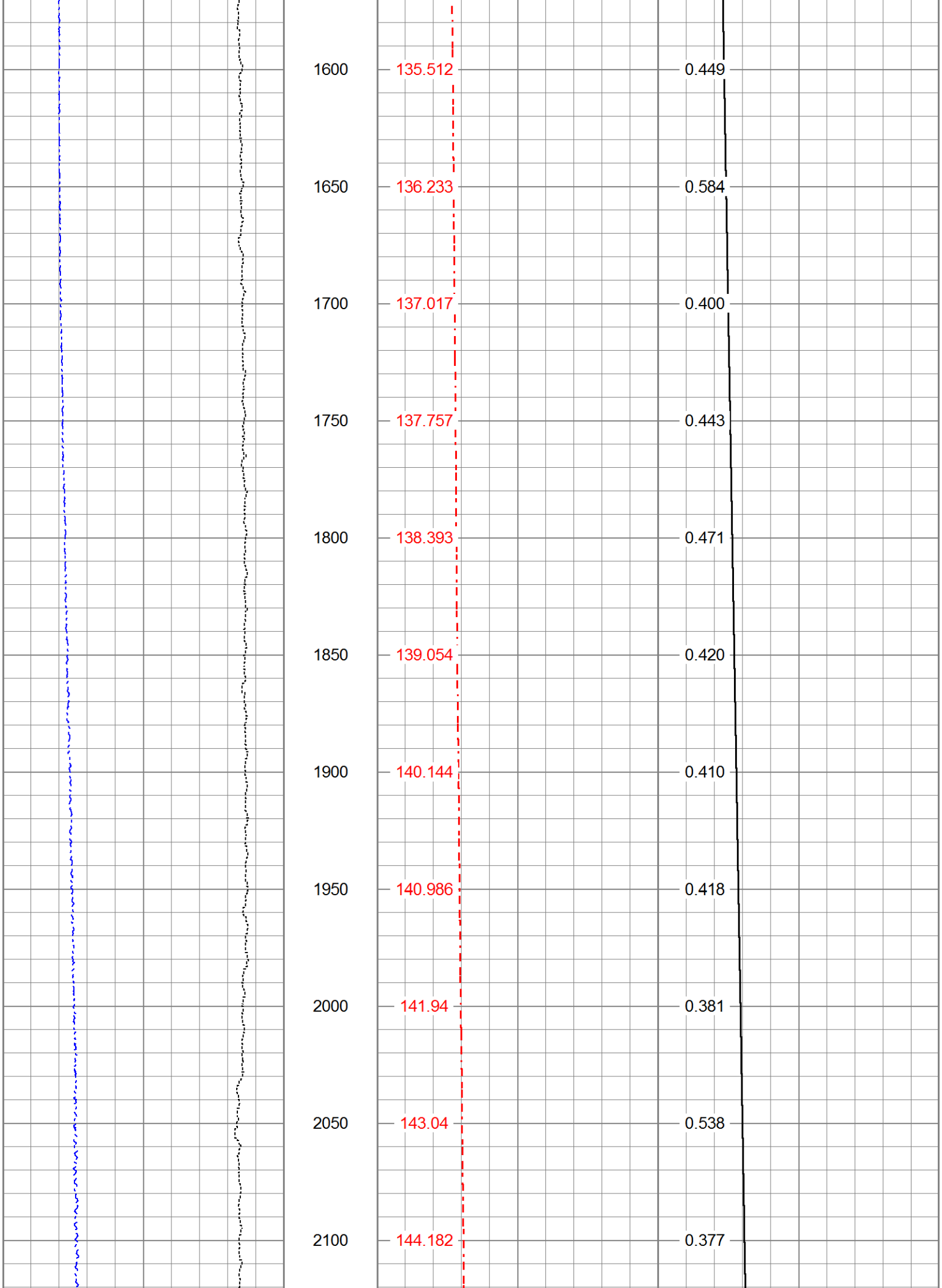
1600
135.512
0.449
1650
136.233
0.584
1700
137.017
0.400
1750
137.757
0.443
1800
138.393
0.471
1850
139.054
0.420
1900
140.144
0.410
1950
140.986
0.418
2000
141.94
0.381
2050
143.04
0.538
2100
144.182
0.377

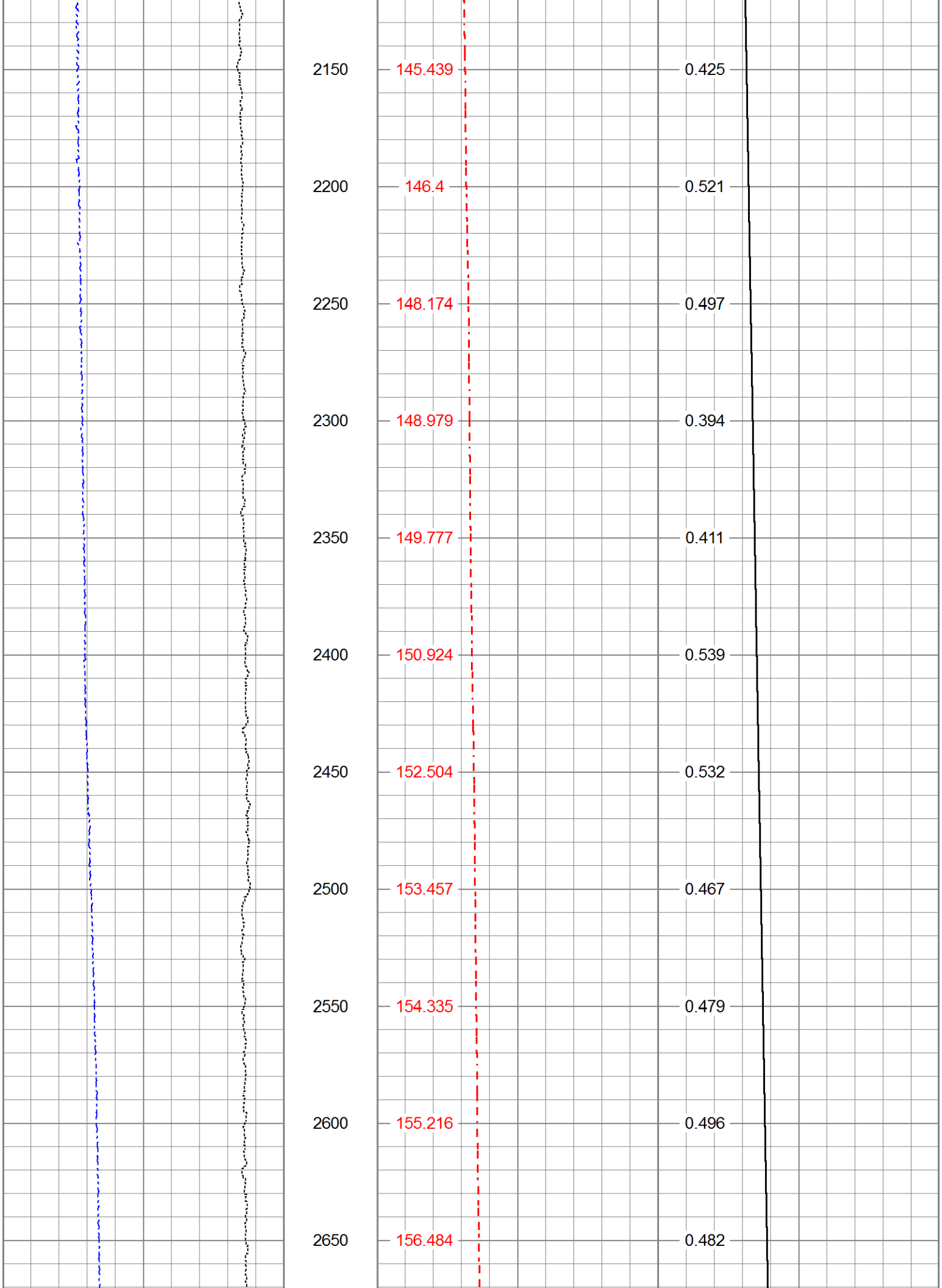
2150
145.439
0.425
2200
146.4
0.521
2250
148.174
0.497
2300
148.979
0.394
2350
149.777
0.411
2400
150.924
0.539
2450
152.504
0.532
2500
153.457
0.467
2550
154.335
0.479
2600
155.216
0.496
2650
156.484
0.482

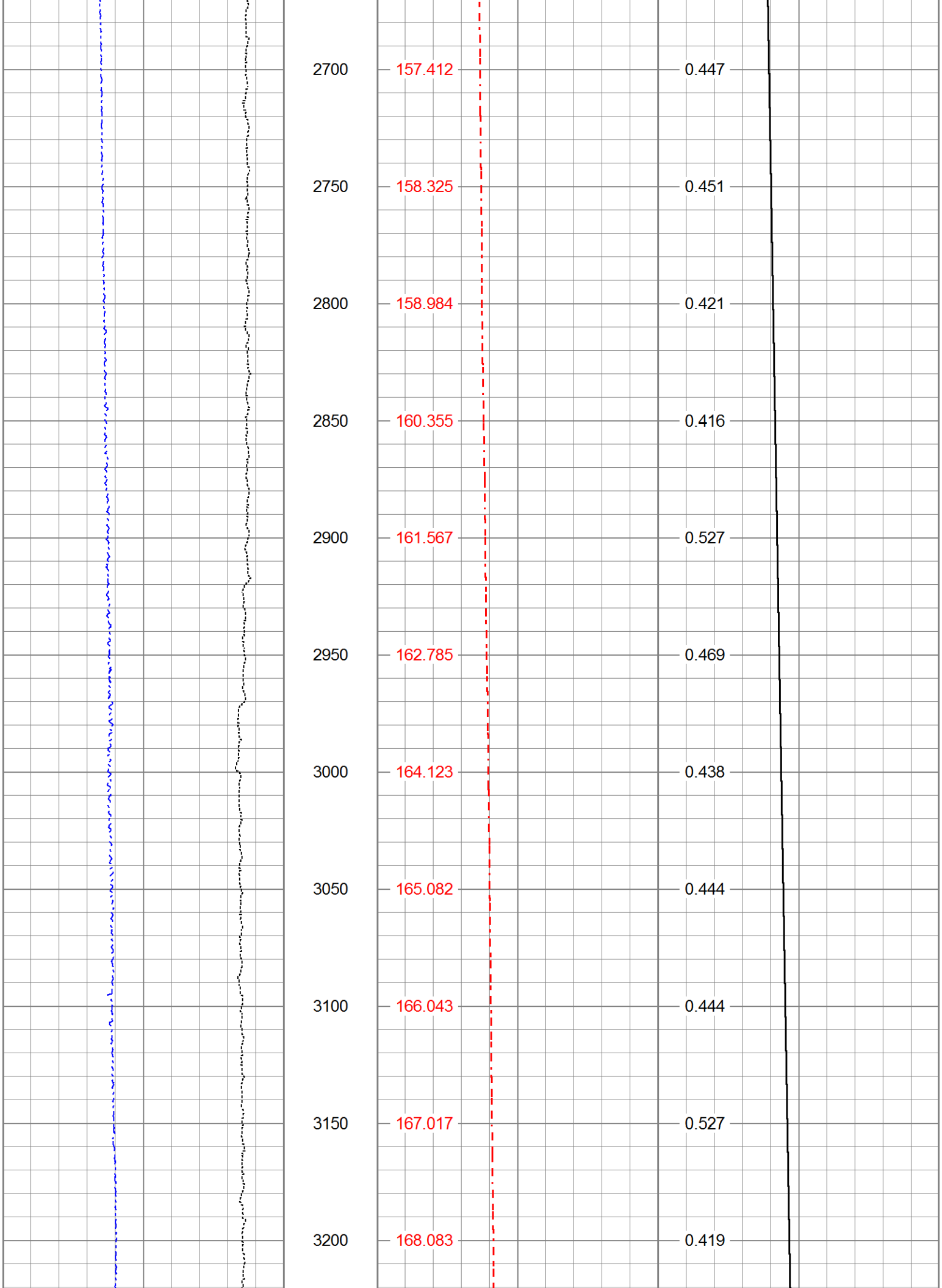
2700
157.412
0.447
2750
158.325
0.451
2800
158.984
0.421
2850
160.355
0.416
2900
161.567
0.527
2950
162.785
0.469
3000
164.123
0.438
3050
165.082
0.444
3100
166.043
0.444
3150
167.017
0.527
3200
168.083
0.419

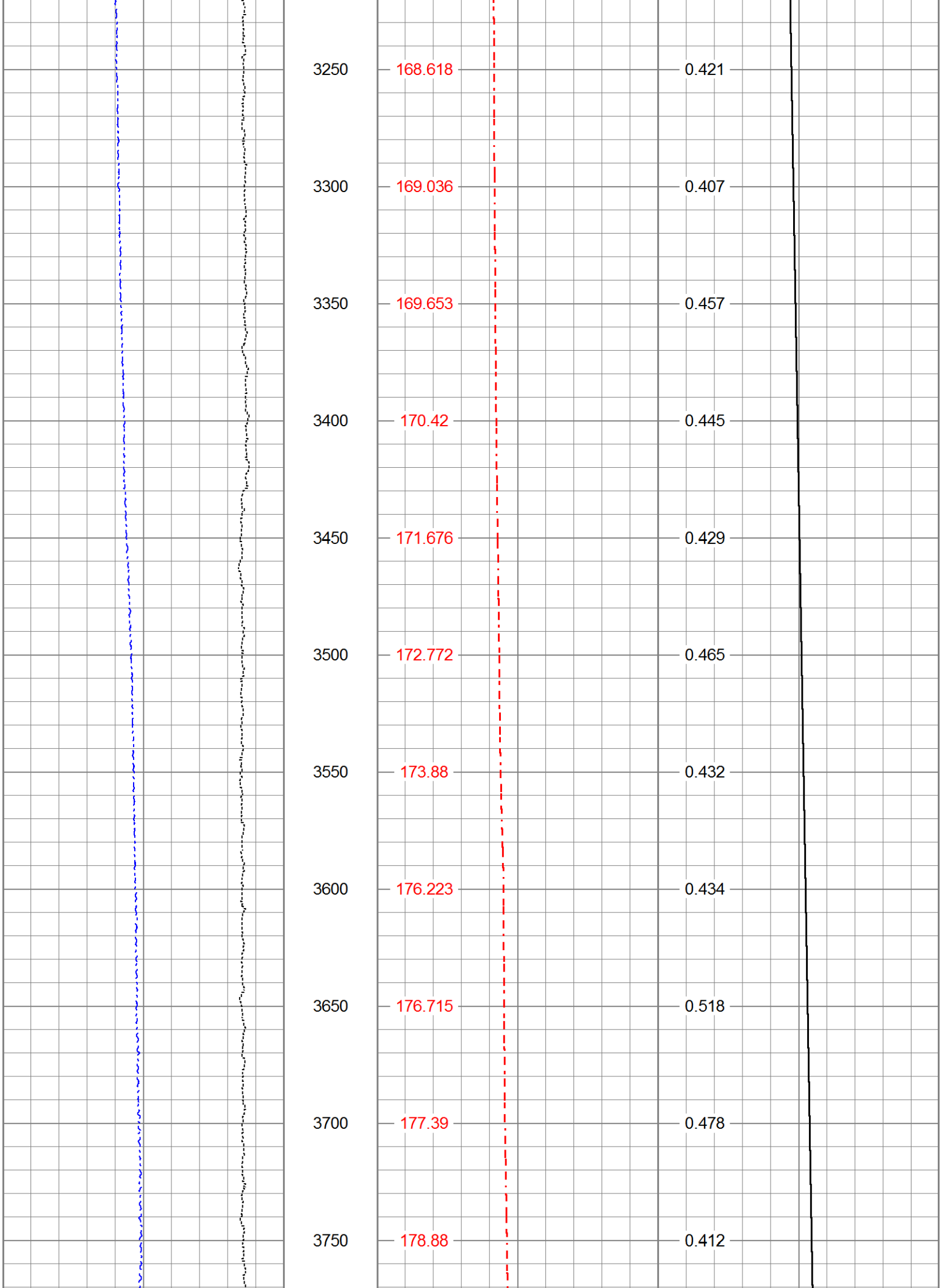
3250
168.618
0.421
3300
169.036
0.407
3350
169.653
0.457
3400
170.42
0.445
3450
171.676
0.429
3500
172.772
0.465
3550
173.88
0.432
3600
176.223
0.434
3650
176.715
0.518
3700
177.39
0.478
3750
178.88
0.412

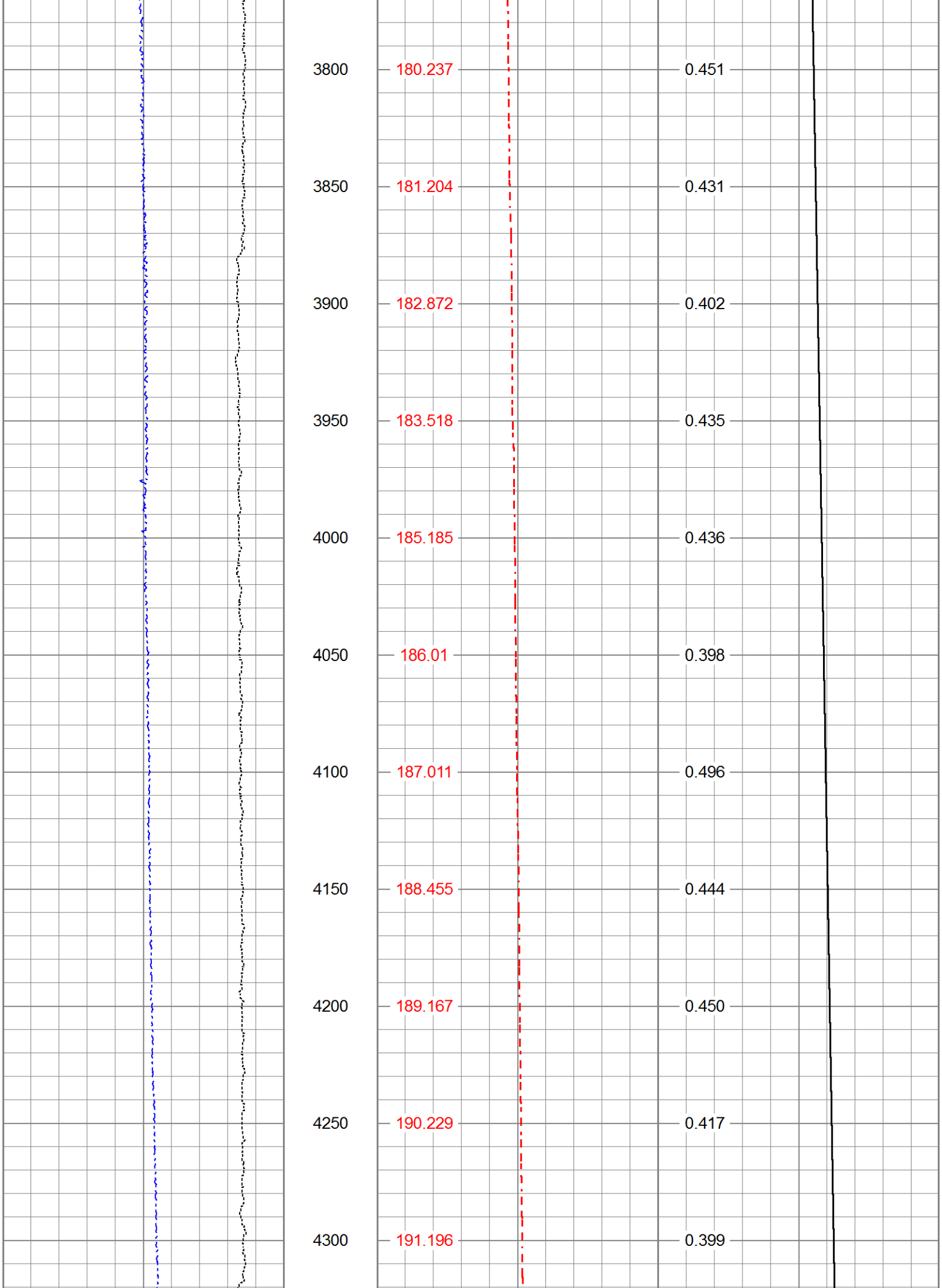
3800
180.237
0.451
3850
181.204
0.431
3900
182.872
0.402
3950
183.518
0.435
4000
185.185
0.436
4050
186.01
0.398
4100
187.011
0.496
4150
188.455
0.444
4200
189.167
0.450
4250
190.229
0.417
4300
191.196
0.399

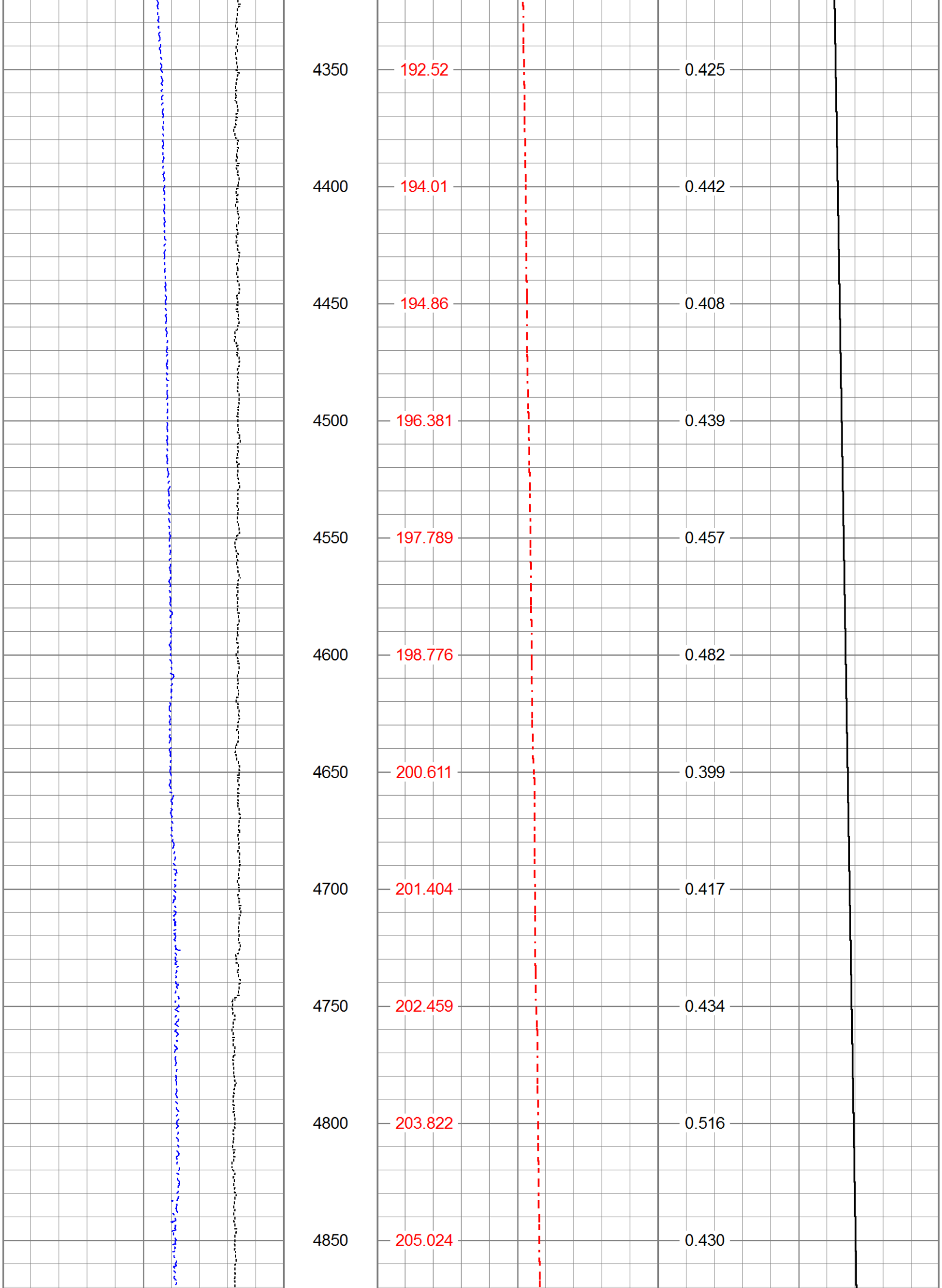
4350
192.52
0.425
4400
194.01
0.442
4450
194.86
0.408
4500
196.381
0.439
4550
197.789
0.457
4600
198.776
0.482
4650
200.611
0.399
4700
201.404
0.417
4750
202.459
0.434
4800
203.822
0.516
4850
205.024
0.430

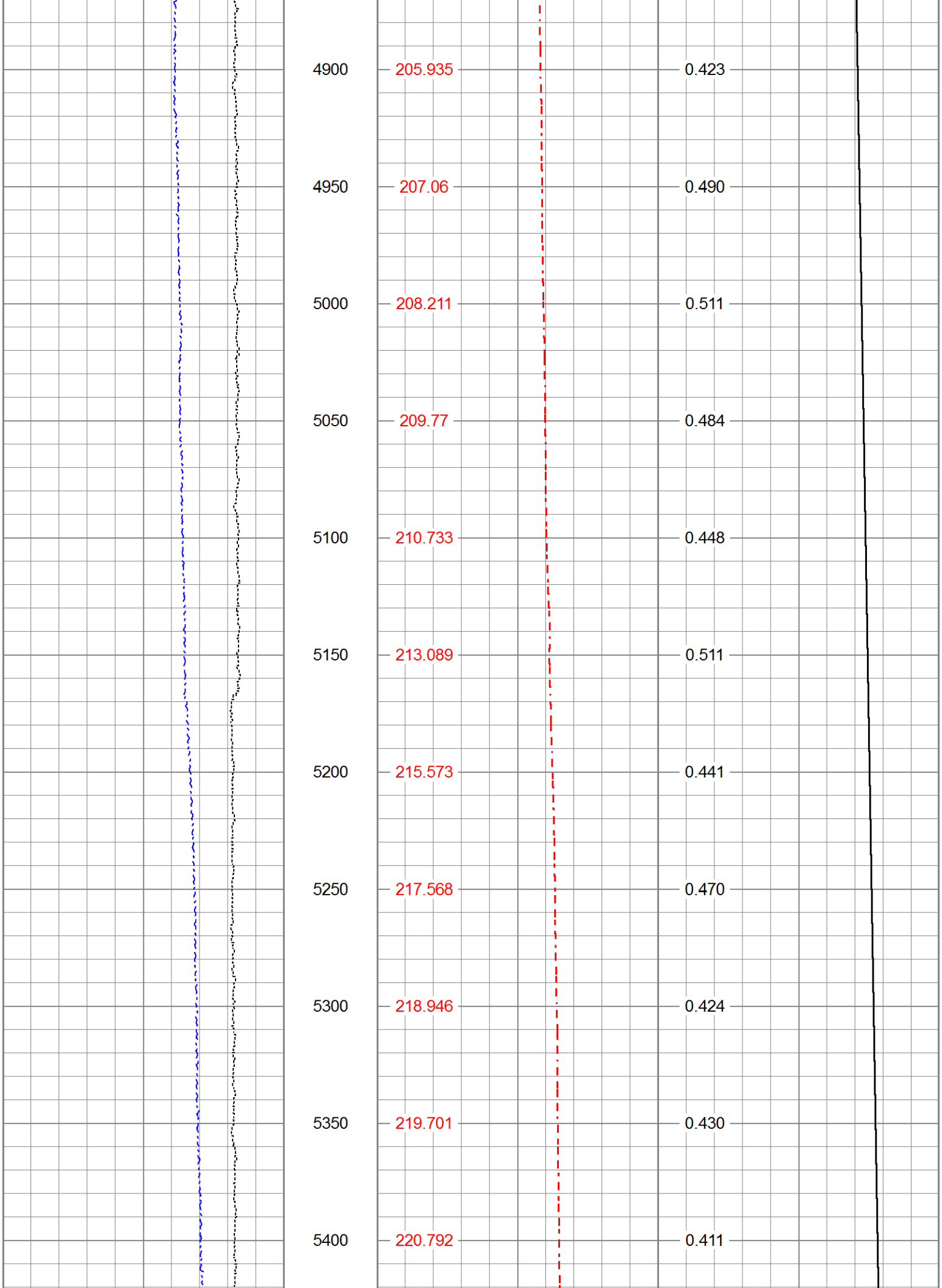
4900
205.935
0.423
4950
207.06
0.490
5000
208.211
0.511
5050
209.77
0.484
5100
210.733
0.448
5150
213.089
0.511
5200
215.573
0.441
5250
217.568
0.470
5300
218.946
0.424
5350
219.701
0.430
5400
220.792
0.411

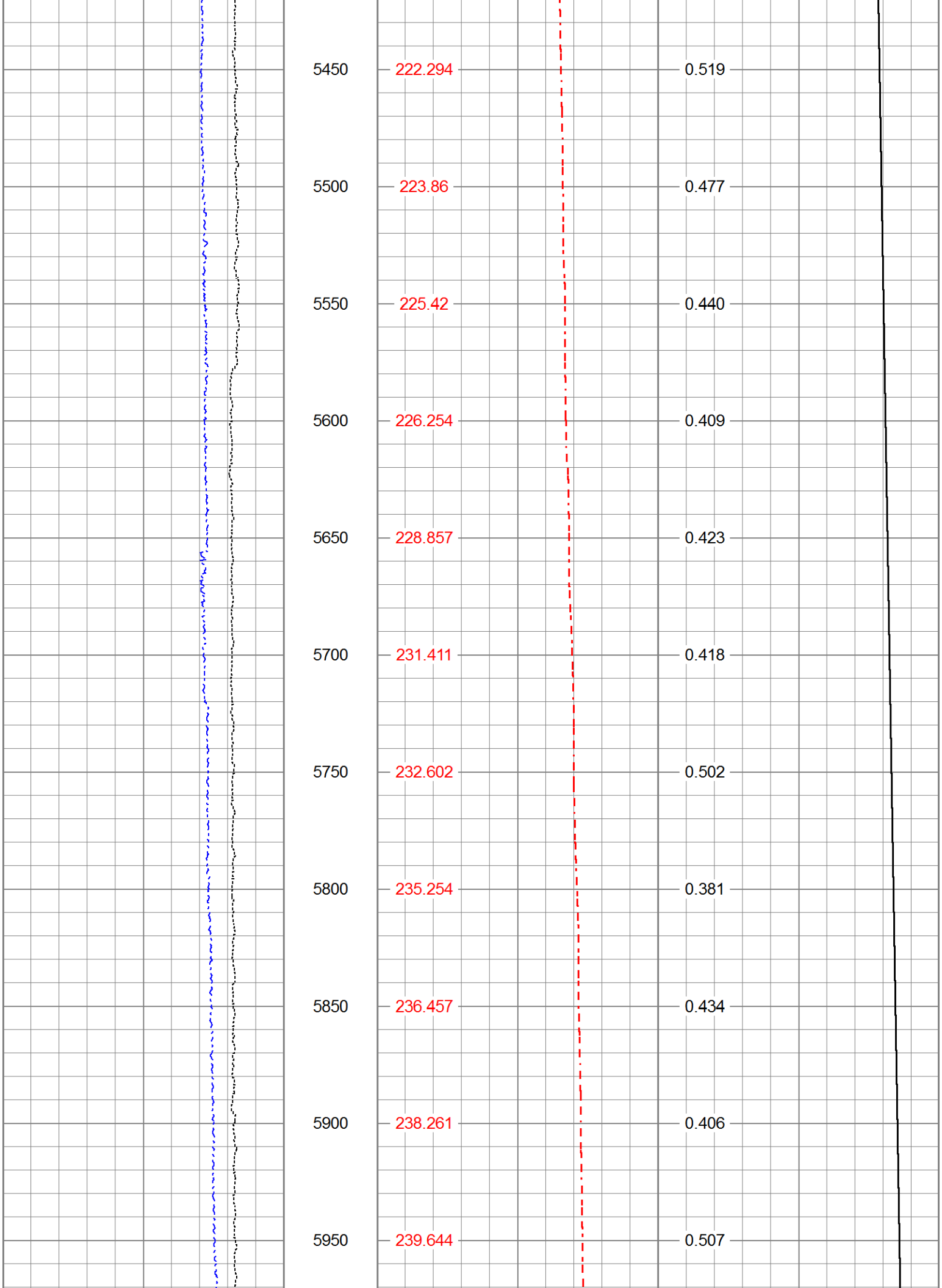
5450
222.294
0.519
5500
223.86
0.477
5550
225.42
0.440
5600
226.254
0.409
5650
228.857
0.423
5700
231.411
0.418
5750
232.602
0.502
5800
235.254
0.381
5850
236.457
0.434
5900
238.261
0.406
5950
239.644
0.507

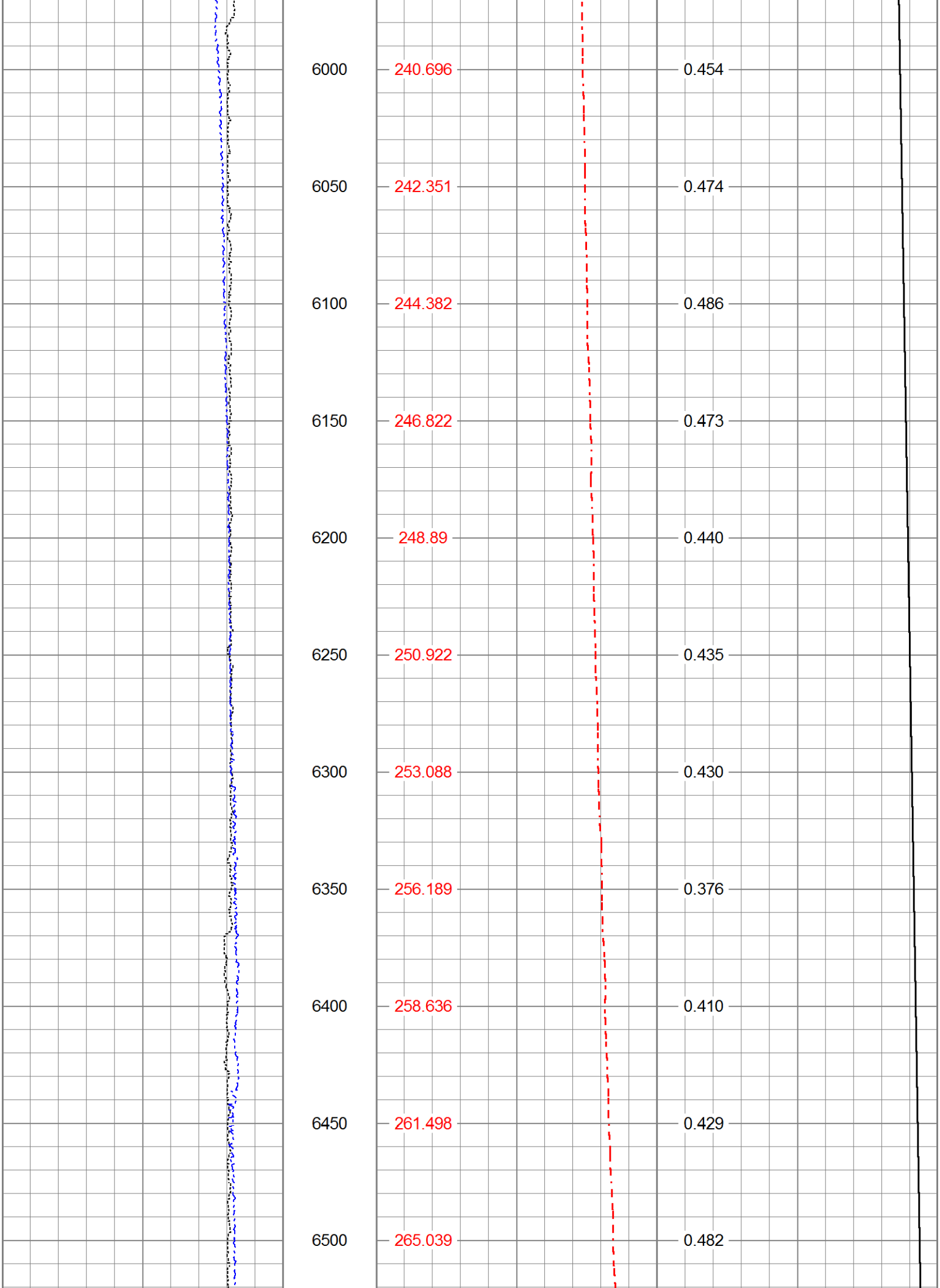
6000
240.696
0.454
6050
242.351
0.474
6100
244.382
0.486
6150
246.822
0.473
6200
248.89
0.440
6250
250.922
0.435
6300
253.088
0.430
6350
256.189
0.376
6400
258.636
0.410
6450
261.498
0.429
6500
265.039
0.482

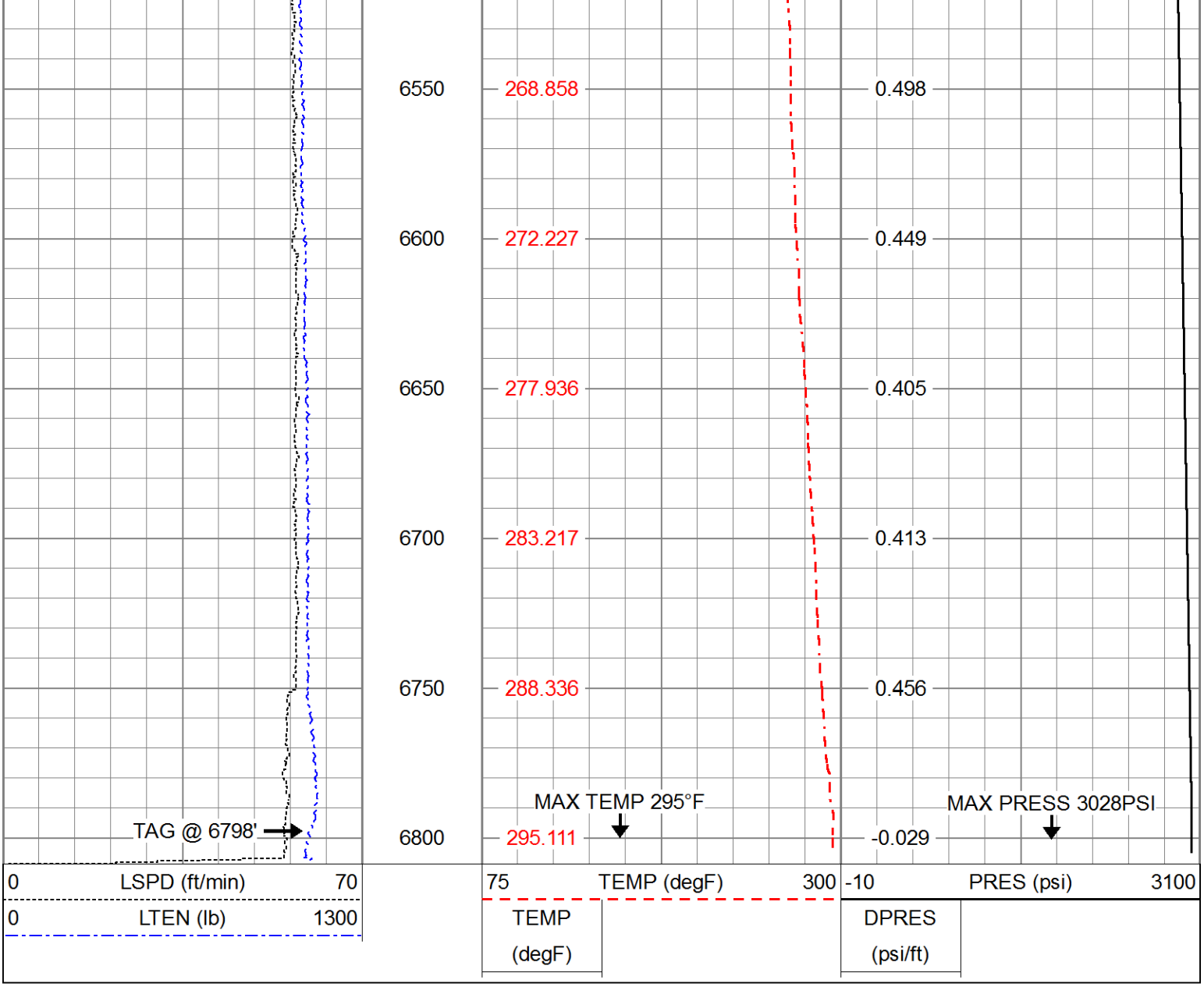

Sensor	Offset (ft)	Schematic	Description	Length (ft)	O.D. (in)	Weight (lb
			KUSTER_PL-PT (G5217)	6.00	1.75	20.00
ITEMP	2.63					
ITEMP	2.63					

PRES	2.58					
TEMP	1.33					

Dataset:	gr_mu-esw1_pt.db: field/well/run1/pass1.6
Total length:	6.00 ft
Total weight:	20.00 lb
O.D.:	1.75 in

DI DRILL SURVEY SERVICES DDSS

Company	University Of Utah		
Well	MU-ESW1		
Field	Milford Forge		
County	Beaver		
State	UT	Country	USA

PRESSURE/TEMPERATURE LOG
24 HR after circulation stopped

DI DRILL SURVEY SERVICES DDSS

Company	UNIVERSITY OF UTAH
Well	MU-ESW1
Field	MILFORD FORGE
County	BEAVER
State	UT
Country	USA

Company UNIVERSITY OF UTAH
Well MU-ESW1
Field MILFORD FORGE
County BEAVER
State UT
Country USA

Location: API # :

LAT: 38.500562
LONG: -112.887025

SEC TWP RGE

Other Services

Permanent Datum Elevation
Log Measured From KB Elevation
Drilling Measured From

Elevation
K.B. 21.5'
D.F.
G.L. 5536'

Date	9/3/17		
Run Number	ONE		
Depth Driller	6800'		
Depth Logger	6798'		
Bottom Logged Interval	6798'		
Top Log Interval	SURFACE		
Open Hole Size	8-3/4"		
Type Fluid	N/A		
Density / Viscosity	N/A		
Max. Recorded Temp.	315°F		
Estimated Cement Top	N/A		
Time Well Ready	1:40 AM 9/3/17		
Time Logger on Bottom	1:35 AM 9/4/17		
Equipment Number	UNIT1		
Location	Milford Forge		
Recorded By	COREY BIHM		
Witnessed By			

Borehole Record				Tubing Record			
Run Number	Bit	From	To	Size	Weight	From	To

Casing Record	Size	Wgt/Ft	Top	Bottom
Surface String	13-3/8"		SURFACE	337'
Prot. String	9-5/8"		SURFACE	2173'
Production String				
Liner				
OPEN HOLE	8-3/4"		2173'	6800'

<<< Fold Here >>>

All interpretations are opinions based on inferences from electrical or other measurements and we cannot and do not guarantee the accuracy or correctness of any interpretation, and we shall not, except in the case of gross or willful negligence on our part, be liable or responsible for any loss, costs, damages, or expenses incurred or sustained by anyone resulting from any interpretation made by any of our officers, agents or employees. These interpretations are also subject to our general terms and conditions set out in our current Price Schedule.

Comments

LOG IS MEASURED FROM KB ELEVATION
TAG DEPTH 6798'
MAX TEMP 315°F
FLUID LEVEL SURFACE
MAX PRESSURE 3022PSI
"THANK YOU FOR USING DI DRILL SURVEY SERVICES"

PRESSURE/TEMPERATURE LOG 24HR PASS

SCALE=2"/100'

DI DRILL SURVEY SERVICES DDSS

Database File	gr_mu-esw1_pt.db
Dataset Pathname	pass1.8
Presentation Format	press_temp
Dataset Creation	Sun Sep 03 22:33:56 2017
Charted by	Depth in Feet scaled 1:600

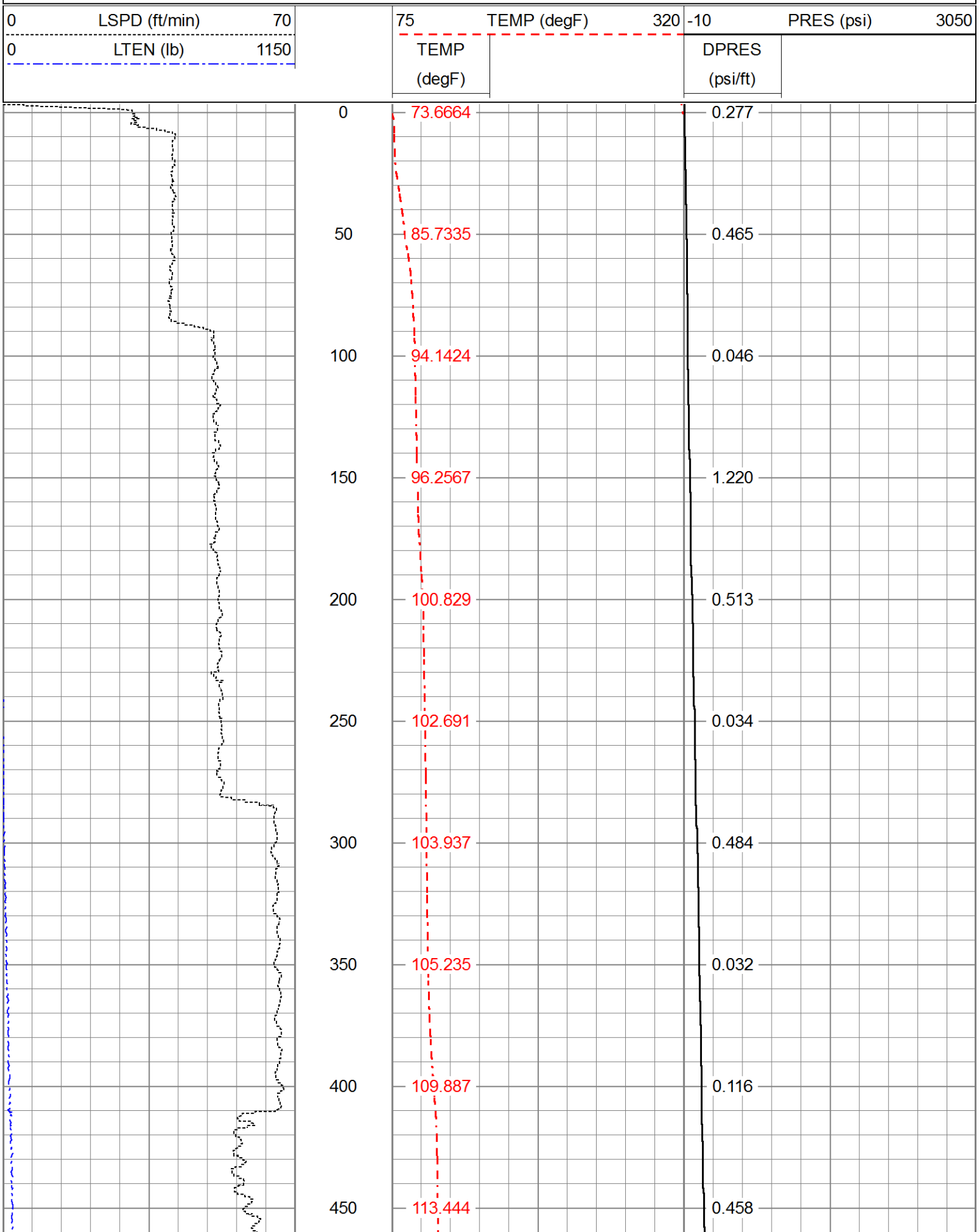

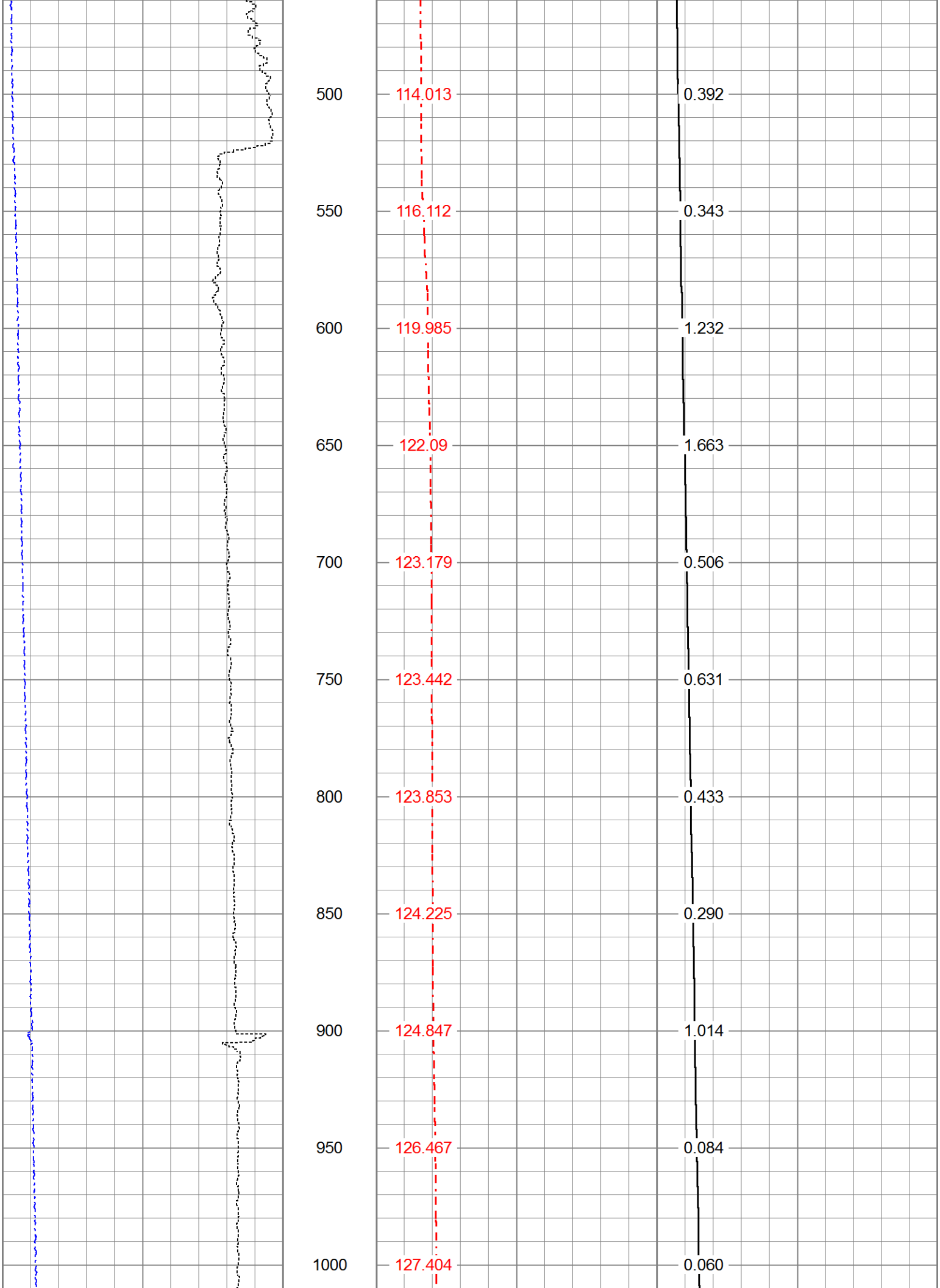
500
114.013
0.392
550
116.112
0.343
600
119.985
1.232
650
122.09
1.663
700
123.179
0.506
750
123.442
0.631
800
123.853
0.433
850
124.225
0.290
900
124.847
1.014
950
126.467
0.084
1000
127.404
0.060

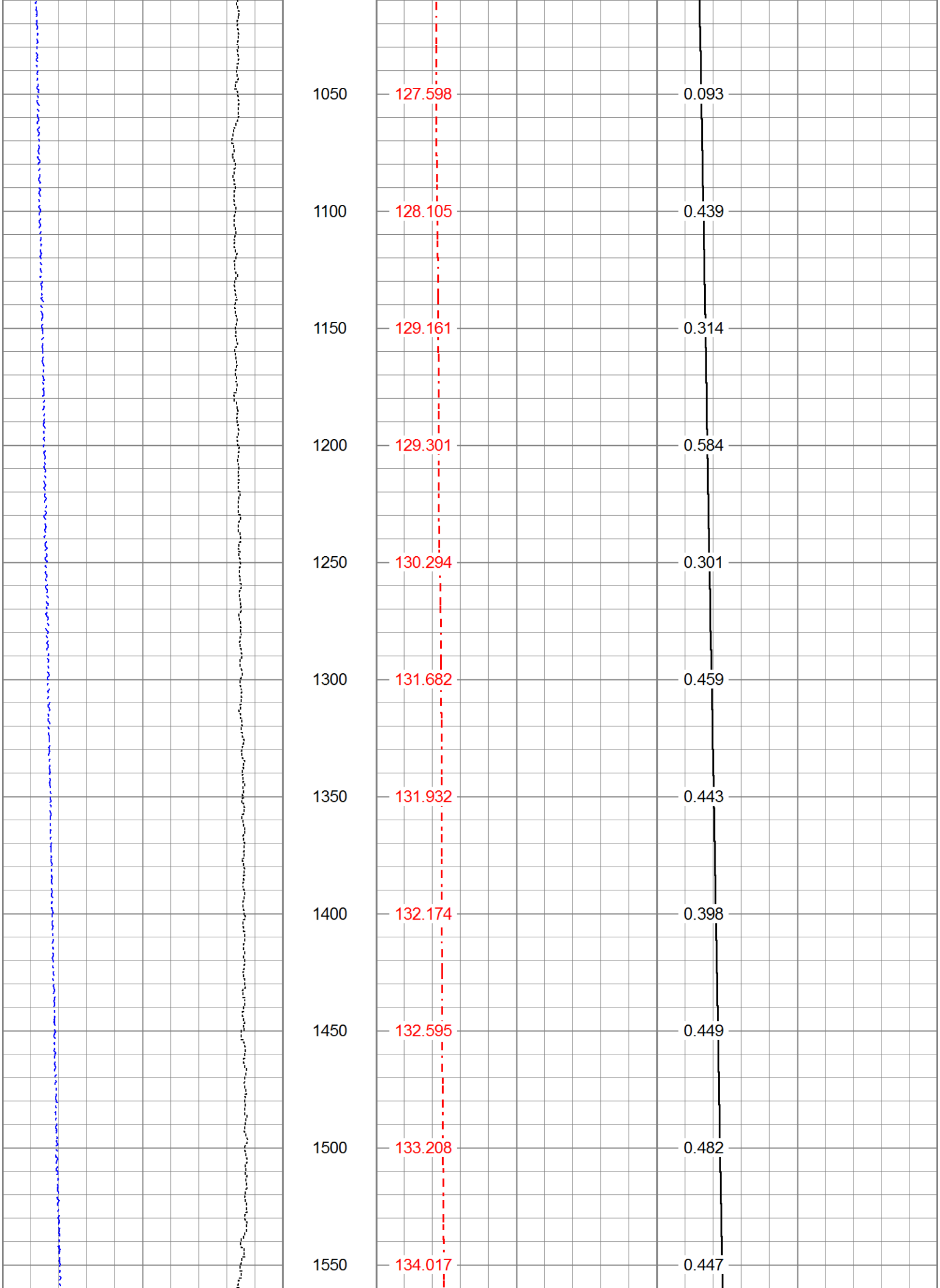
1050
127.598
0.093
1100
128.105
0.439
1150
129.161
0.314
1200
129.301
0.584
1250
130.294
0.301
1300
131.682
0.459
1350
131.932
0.443
1400
132.174
0.398
1450
132.595
0.449
1500
133.208
0.482
1550
134.017
0.447

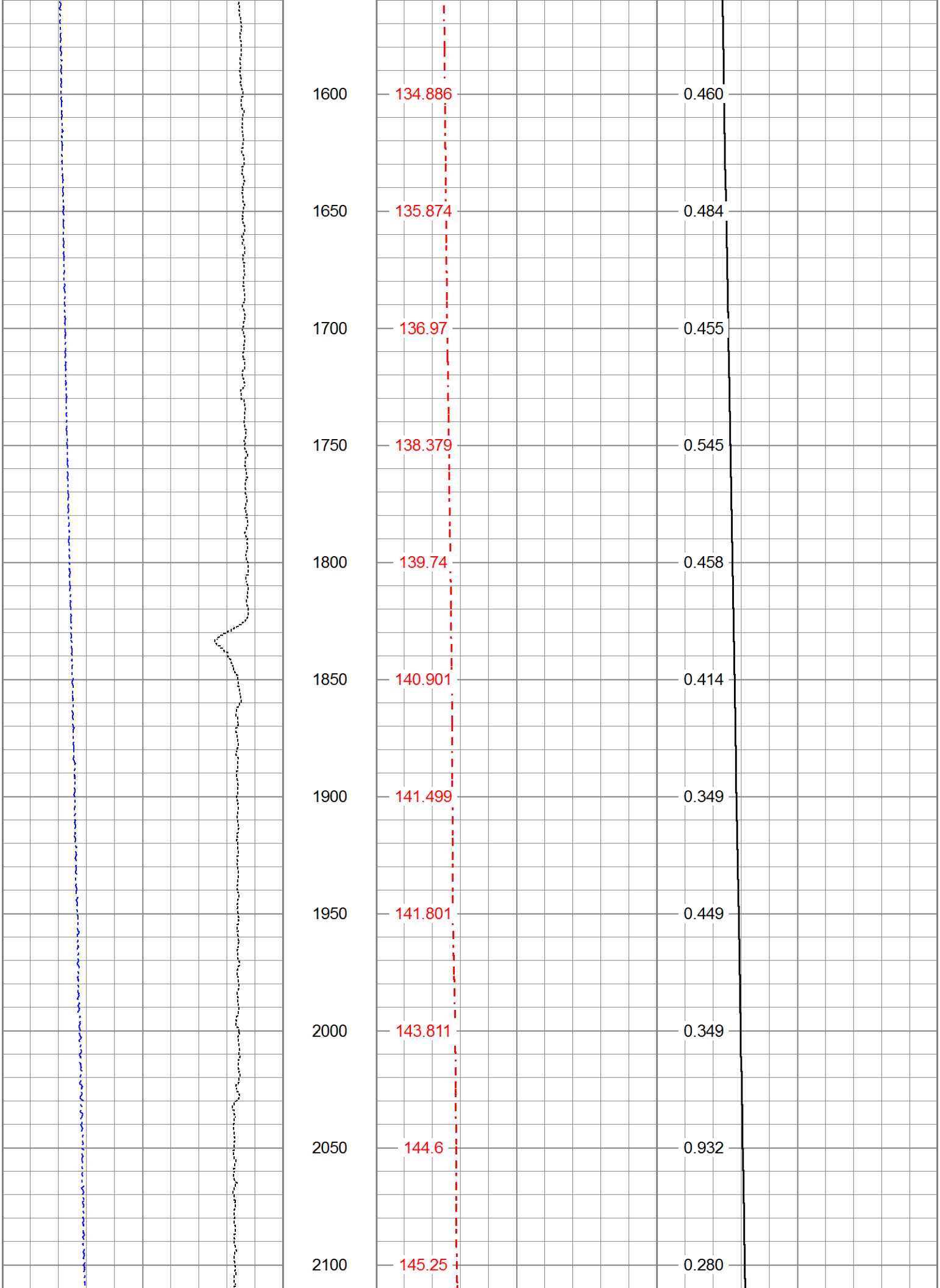
1600
134.886
0.460
1650
135.874
0.484
1700
136.97
0.455
1750
138.379
0.545
1800
139.74
0.458
1850
140.901
0.414
1900
141.499
0.349
1950
141.801
0.449
2000
143.811
0.349
2050
144.6
0.932
2100
145.25
0.280

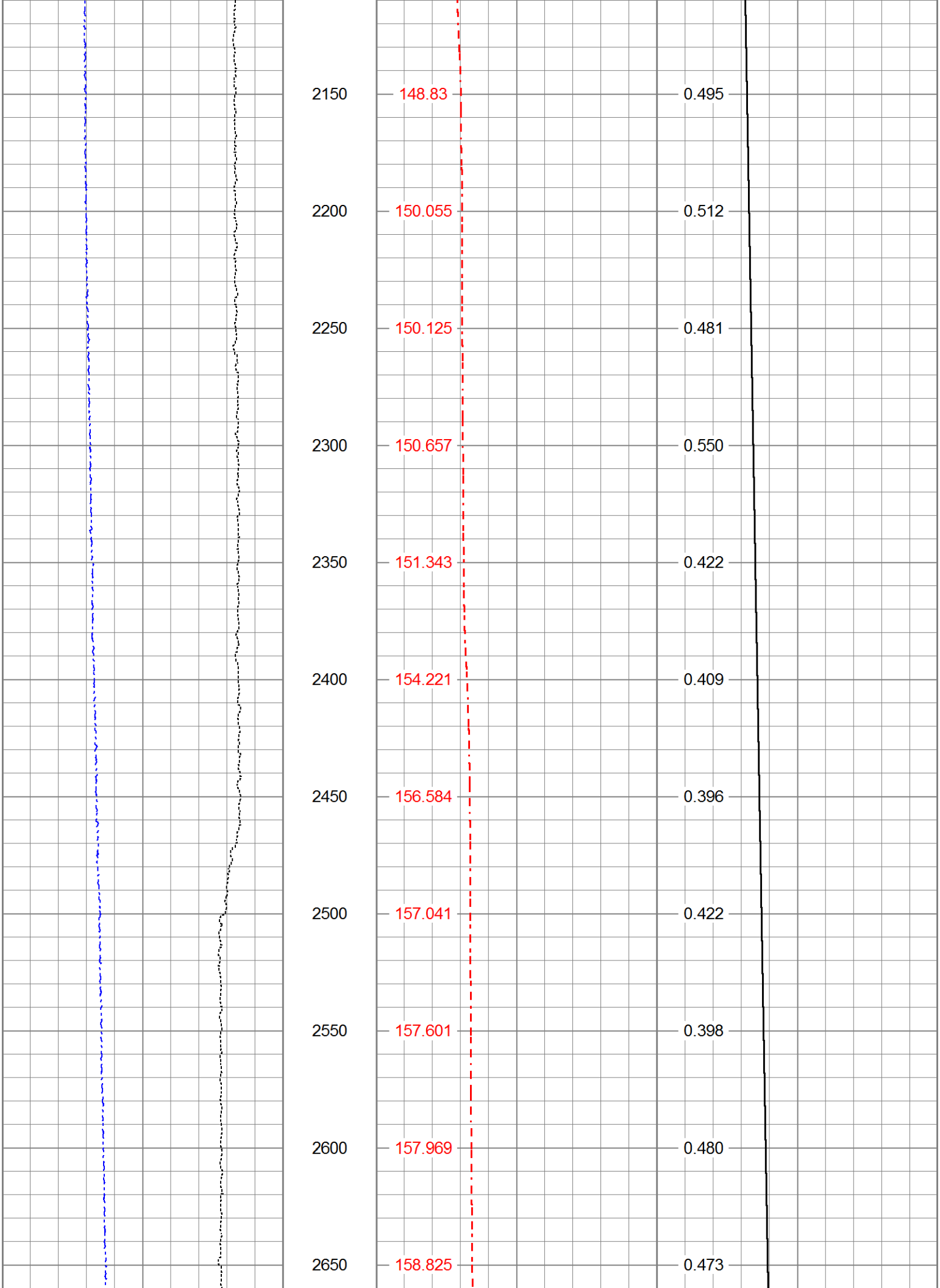
2150
148.83
0.495
2200
150.055
0.512
2250
150.125
0.481
2300
150.657
0.550
2350
151.343
0.422
2400
154.221
0.409
2450
156.584
0.396
2500
157.041
0.422
2550
157.601
0.398
2600
157.969
0.480
2650
158.825
0.473

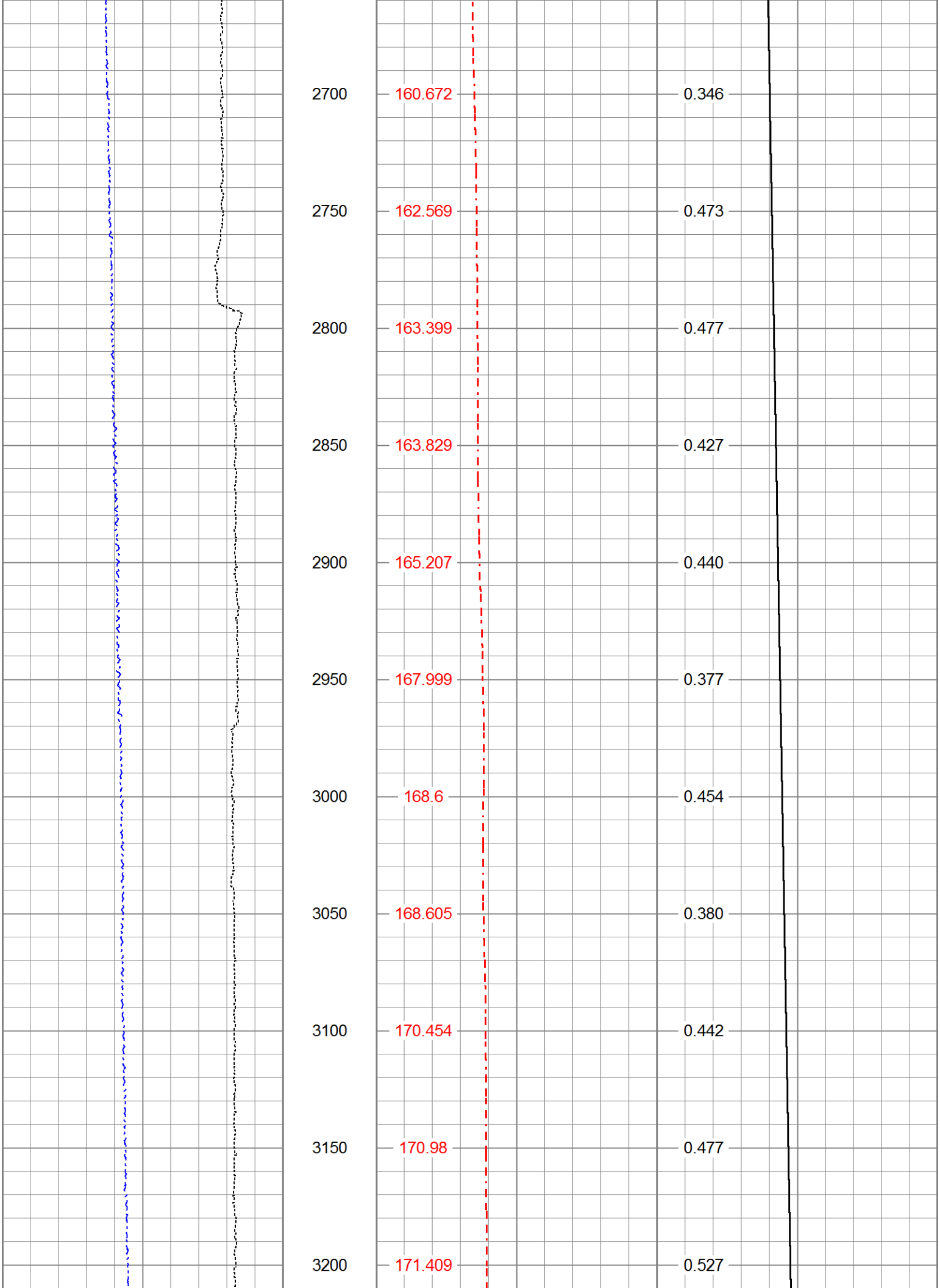
2700
160.672
0.346
2750
162.569
0.473
2800
163.399
0.477
2850
163.829
0.427
2900
165.207
0.440
2950
167.999
0.377
3000
168.6
0.454
3050
168.605
0.380
3100
170.454
0.442
3150
170.98
0.477
3200
171.409
0.527

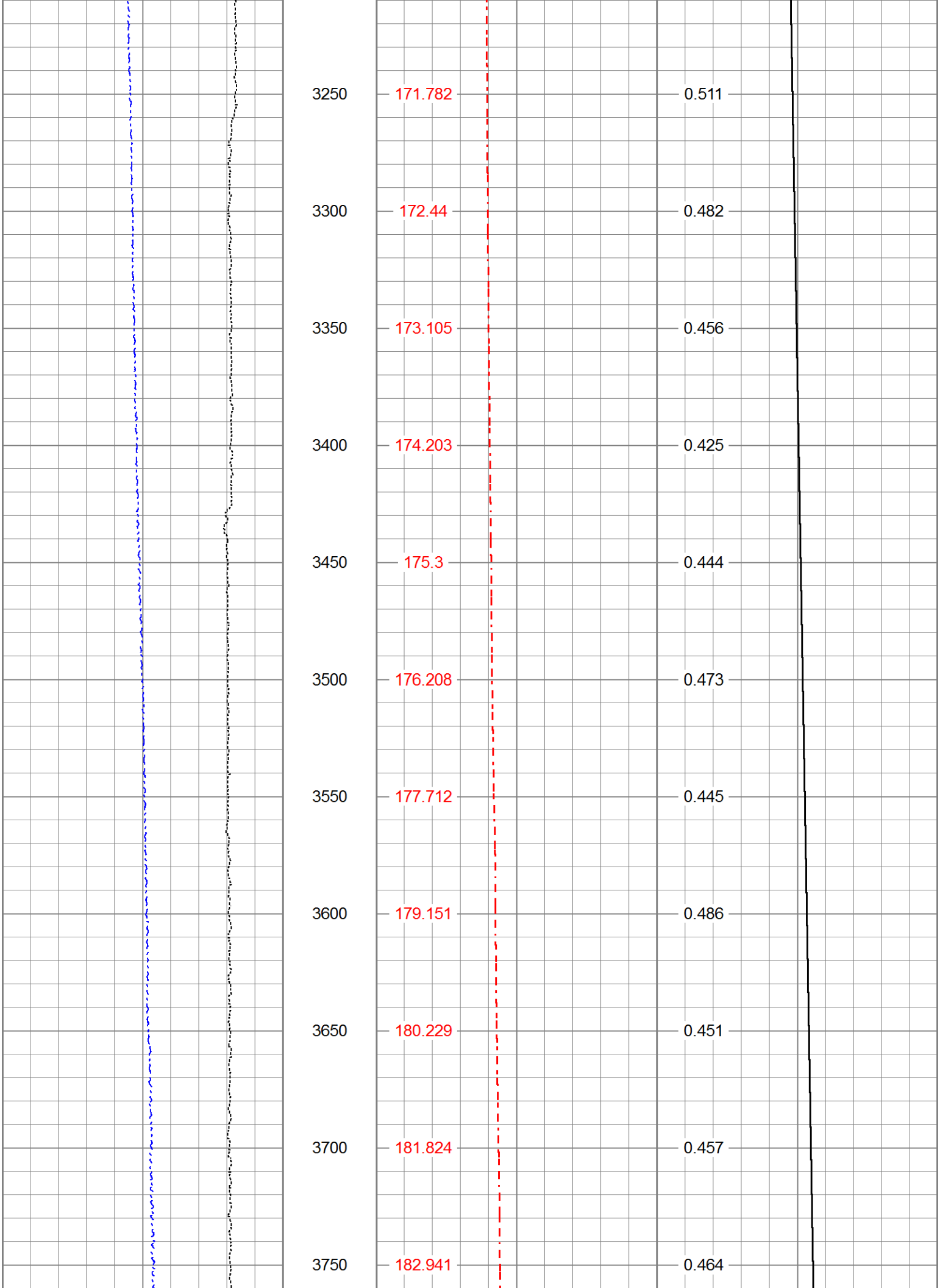
3250
171.782
0.511
3300
172.44
0.482
3350
173.105
0.456
3400
174.203
0.425
3450
175.3
0.444
3500
176.208
0.473
3550
177.712
0.445
3600
179.151
0.486
3650
180.229
0.451
3700
181.824
0.457
3750
182.941
0.464

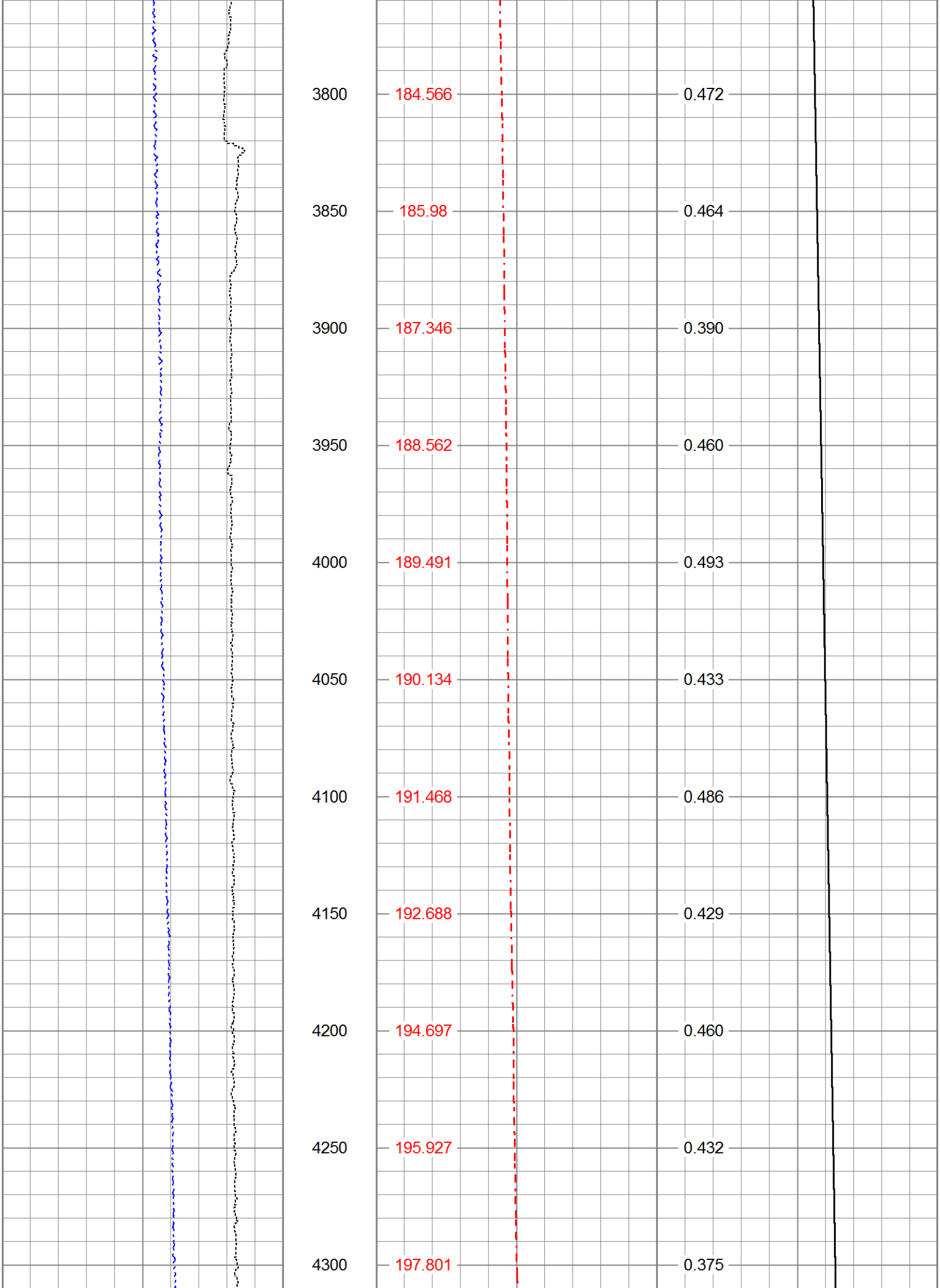
3800
184.566
0.472
3850
185.98
0.464
3900
187.346
0.390
3950
188.562
0.460
4000
189.491
0.493
4050
190.134
0.433
4100
191.468
0.486
4150
192.688
0.429
4200
194.697
0.460
4250
195.927
0.432
4300
197.801
0.375

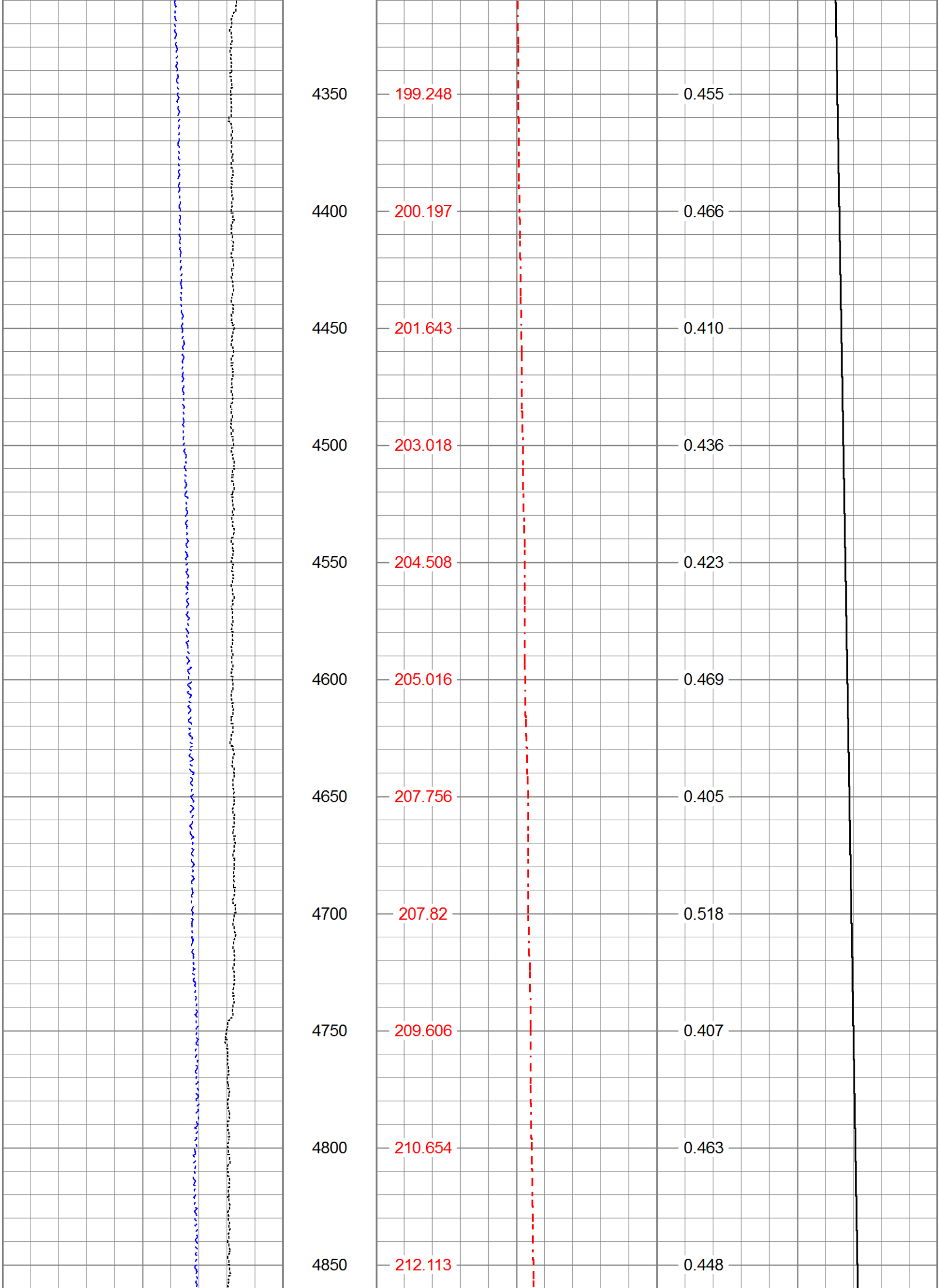
4350
199.248
0.455
4400
200.197
0.466
4450
201.643
0.410
4500
203.018
0.436
4550
204.508
0.423
4600
205.016
0.469
4650
207.756
0.405
4700
207.82
0.518
4750
209.606
0.407
4800
210.654
0.463
4850
212.113
0.448

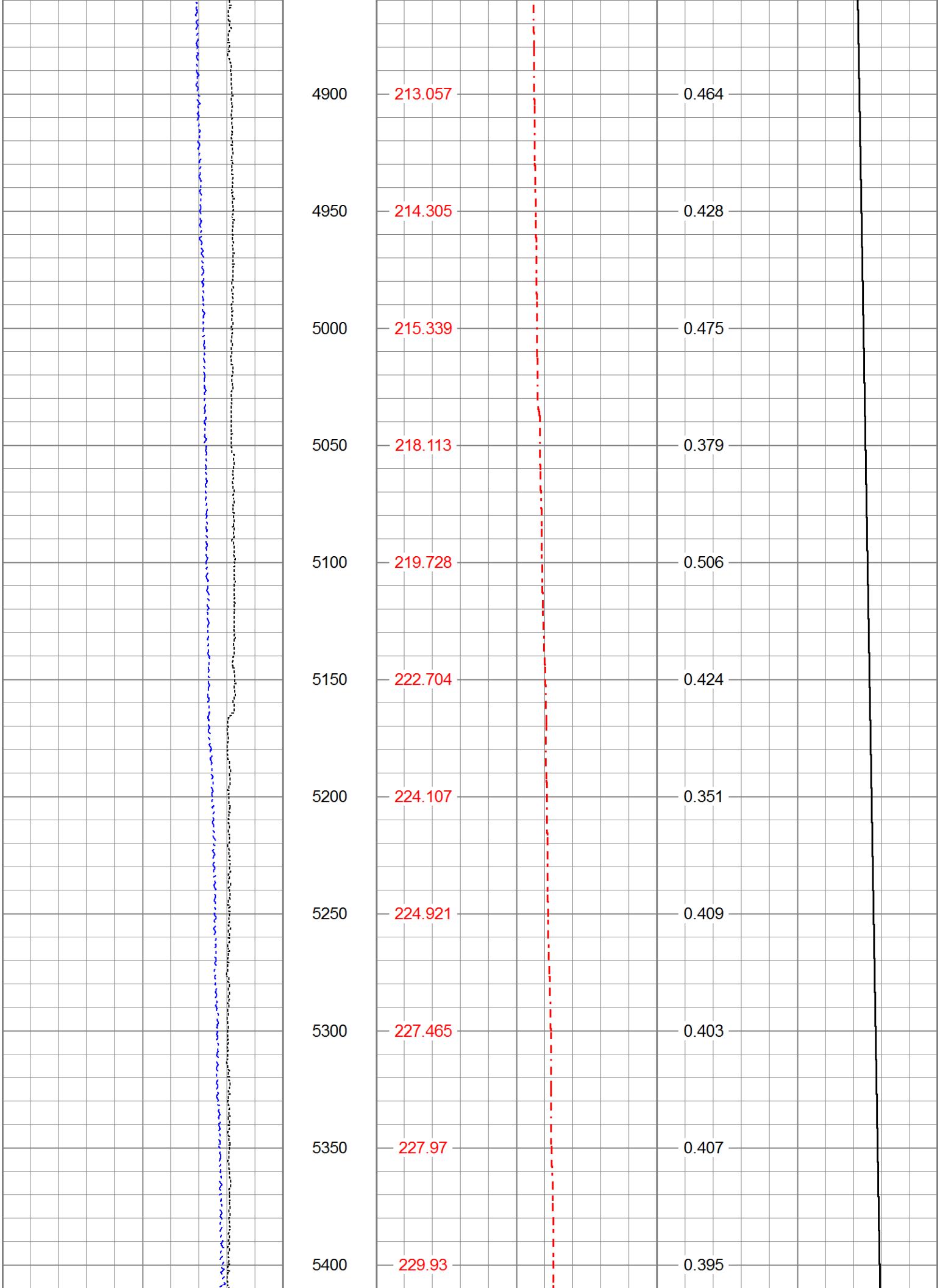
4900
213.057
0.464
4950
214.305
0.428
5000
215.339
0.475
5050
218.113
0.379
5100
219.728
0.506
5150
222.704
0.424
5200
224.107
0.351
5250
224.921
0.409
5300
227.465
0.403
5350
227.97
0.407
5400
229.93
0.395

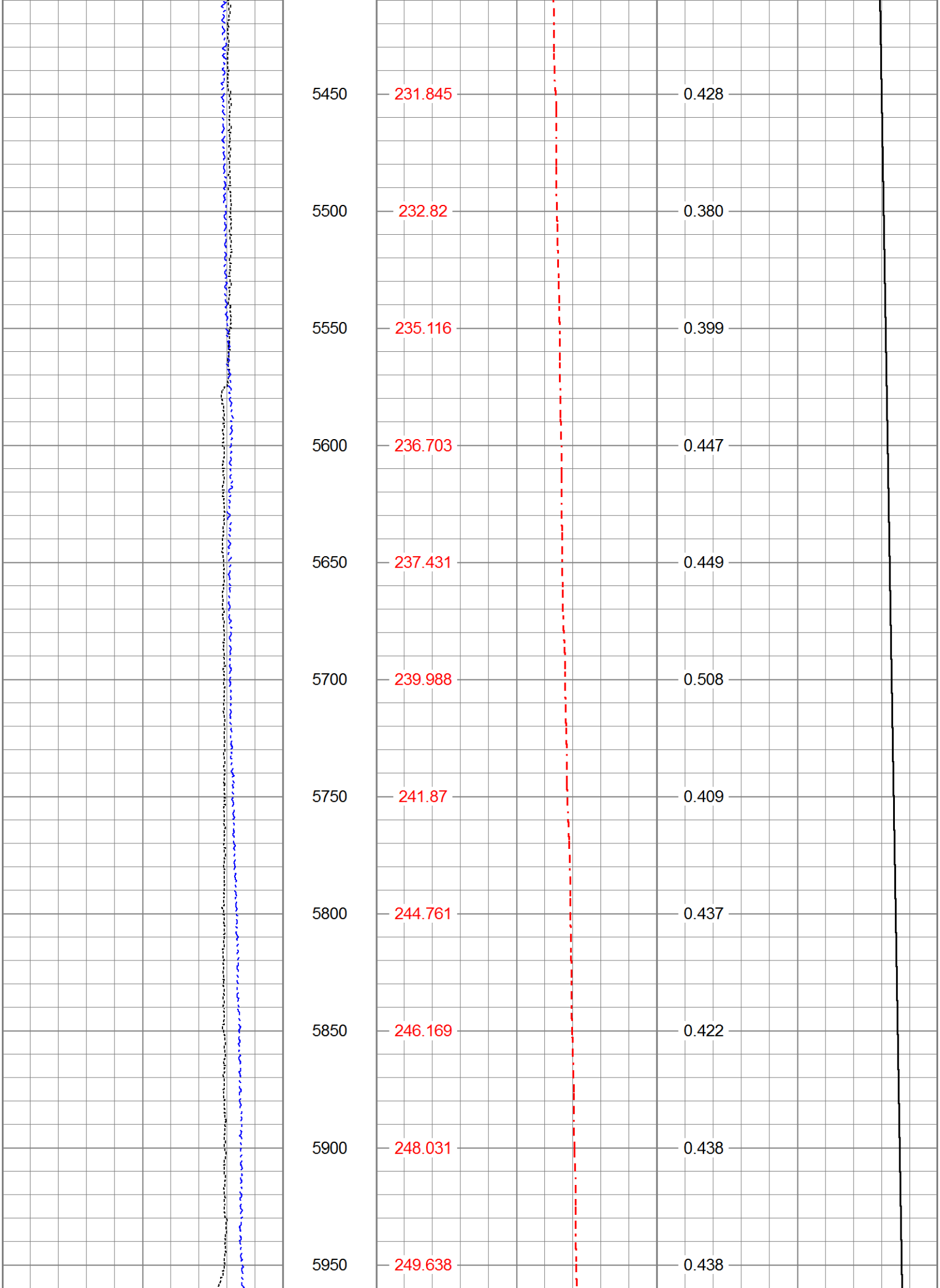
5450
231.845
0.428
5500
232.82
0.380
5550
235.116
0.399
5600
236.703
0.447
5650
237.431
0.449
5700
239.988
0.508
5750
241.87
0.409
5800
244.761
0.437
5850
246.169
0.422
5900
248.031
0.438
5950
249.638
0.438

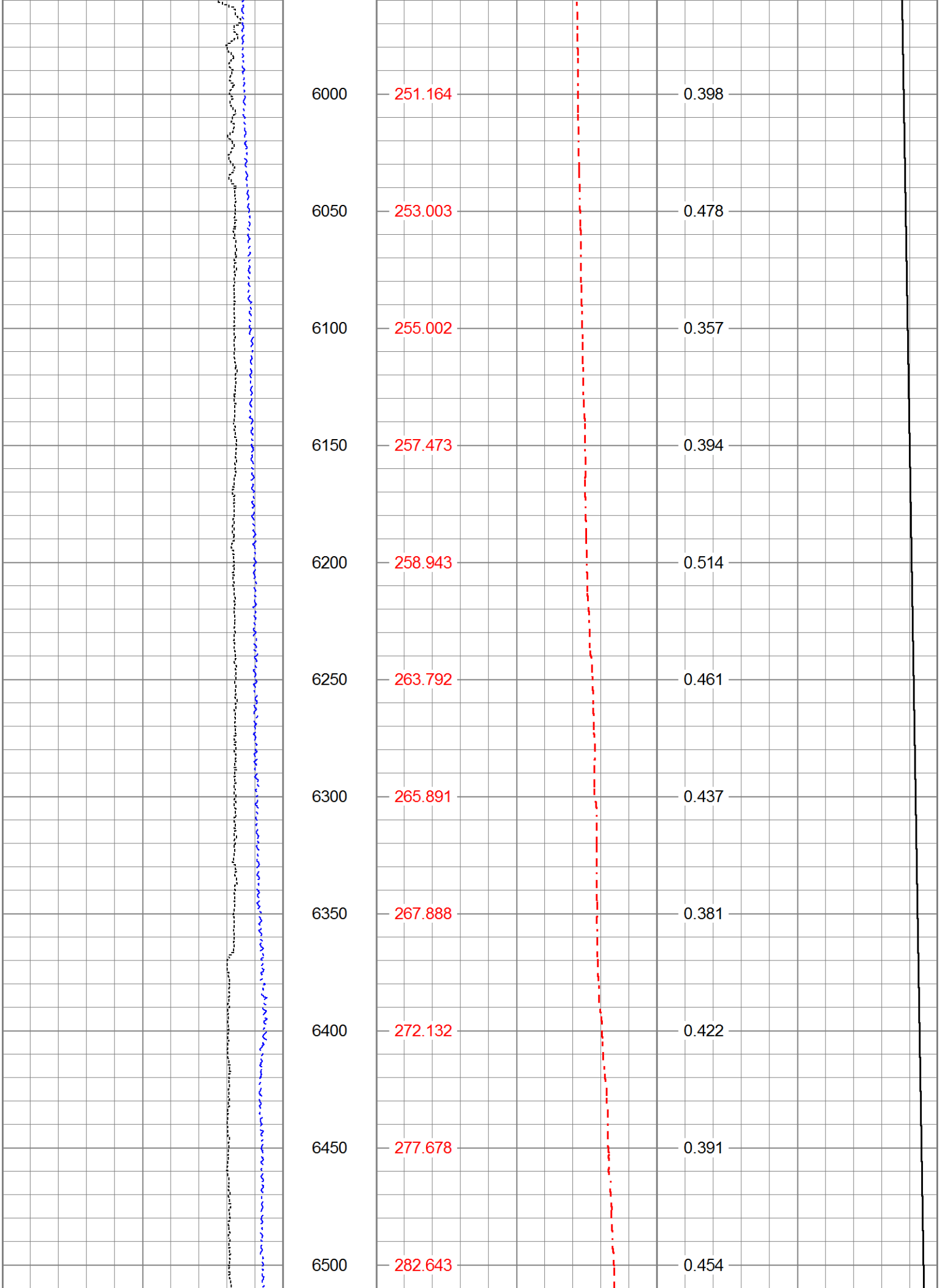
6000
251.164
0.398
6050
253.003
0.478
6100
255.002
0.357
6150
257.473
0.394
6200
258.943
0.514
6250
263.792
0.461
6300
265.891
0.437
6350
267.888
0.381
6400
272.132
0.422
6450
277.678
0.391
6500
282.643
0.454

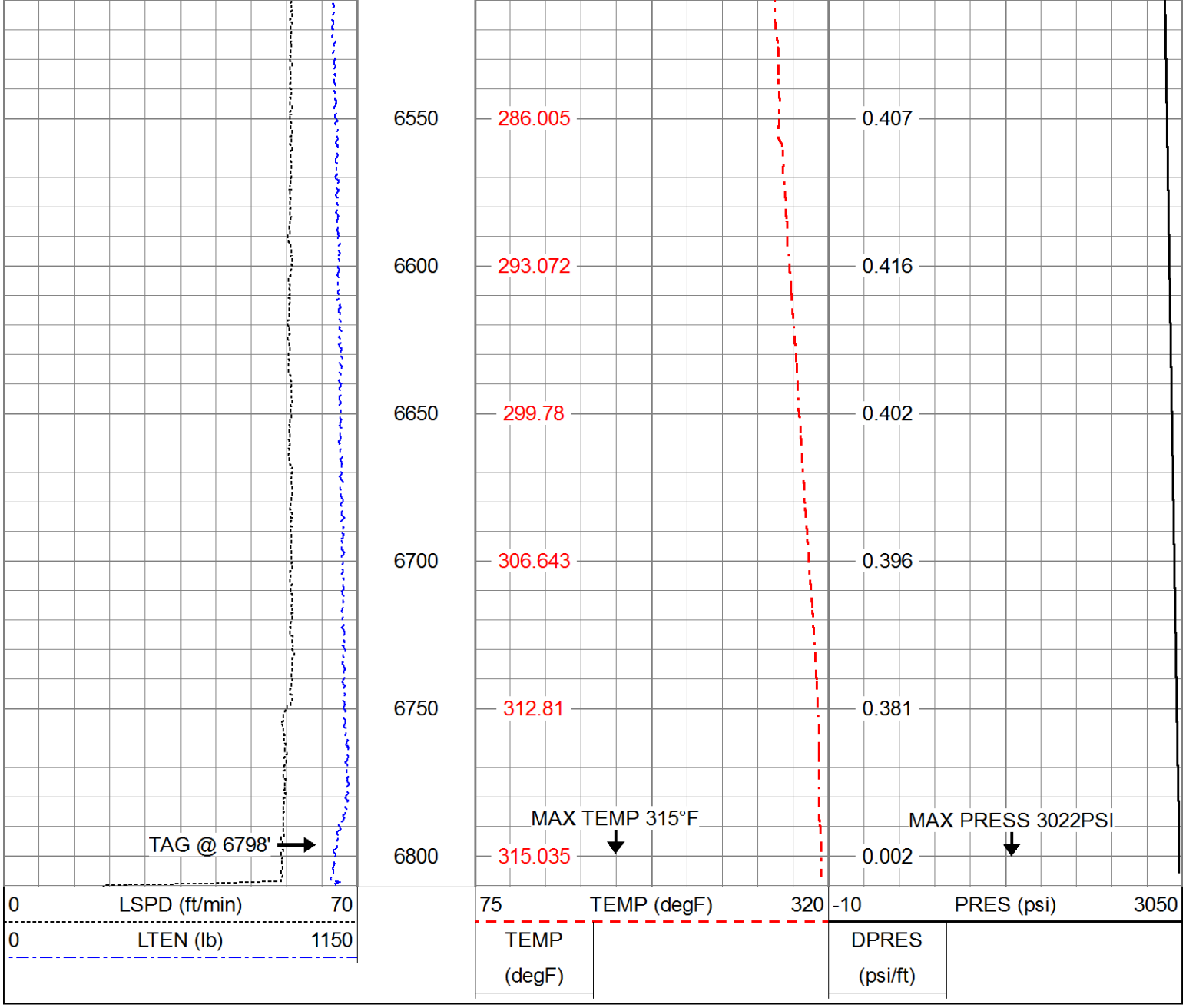

Sensor	Offset (ft)	Schematic	Description	Length (ft)	O.D. (in)	Weight (lb
			KUSTER_PL-PT (G5217)	6.00	1.75	20.00
ITEMP	2.63					

ITEMP	2.63	
PRES	2.58	
TEMP	1.33	

Dataset:	gr_mu-esw1_pt.db: field/well/run1/pass1.8
Total length:	6.00 ft
Total weight:	20.00 lb
O.D.:	1.75 in

DI DRILL SURVEY SERVICES DDSS

Company	University Of Utah		
Well	MU-ESW1		
Field	Milford Forge		
County	Beaver		
State	UT	Country	USA